



# PHILIPPINE NOTICES TO MARINERS

Edition No.: 06  
30 June 2022

Notices Nos.: 023 to 028

---

## CONTENTS

- I Index of Charts Affected
  - II Notices to Mariners
  - III Corrections to Nautical Publications
  - IV Navigational Warnings
  - V Publication Notices
- 

Prepared by the Maritime Affairs Division  
Produced by the Hydrography Branch

Published by the  
Department of Environment and Natural Resources  
**NATIONAL MAPPING AND RESOURCE INFORMATION AUTHORITY**

Notices to Mariners – Philippine edition are now on- line at  
***[http:// www.namria.gov.ph/download.php#publications](http://www.namria.gov.ph/download.php#publications)***

*Subscription may be requested thru e-mail at [maritime.affairs@namria.gov.ph](mailto:maritime.affairs@namria.gov.ph)*

**THE PHILIPPINE NOTICES TO MARINERS** is the monthly publication produced by the Hydrography Branch of the National Mapping and Resource Information Authority (NAMRIA). It contains the recent charts correction data, updates to nautical publications, and other information that is vital for the safety of navigation on Philippine waters.

Copies in digital format may be obtained by sending a request through e-mail address: [css.gismb@namria.gov.ph](mailto:css.gismb@namria.gov.ph) or by downloading at the NAMRIA website: [www.namria.gov.ph/download.php](http://www.namria.gov.ph/download.php).

Masters of vessels and other concerned are requested to advance any report of dangers to navigation and other information affecting Philippine Charts and Coast Pilots which may come to their attention to the **Director, Hydrography Branch**. If such information warrants urgent attention like for instance the non-existence of aids to navigation or failure of light beacons or similar structure or discovery of new shoals, all concerned are requested to contact NAMRIA directly through the following portals:

Mail: NAMRIA-Hydrography Branch,  
421 Barraca St., San Nicolas, 1010 Manila, Philippines  
E-mail: [maritime.affairs@namria.gov.ph](mailto:maritime.affairs@namria.gov.ph)  
Fax: (+632) 8242-2090

The Hydrographic Note form at the back-cover page of this publication must be used in reporting information on dangers to navigation, lighted aids, and other features that should be included in the nautical charts.

An online form for reporting is also now available to the public. Log on to:

Philippine Online Maritime Safety Information System (OMSIS)  
<http://namria.gov.ph/omsis/landing.aspx>

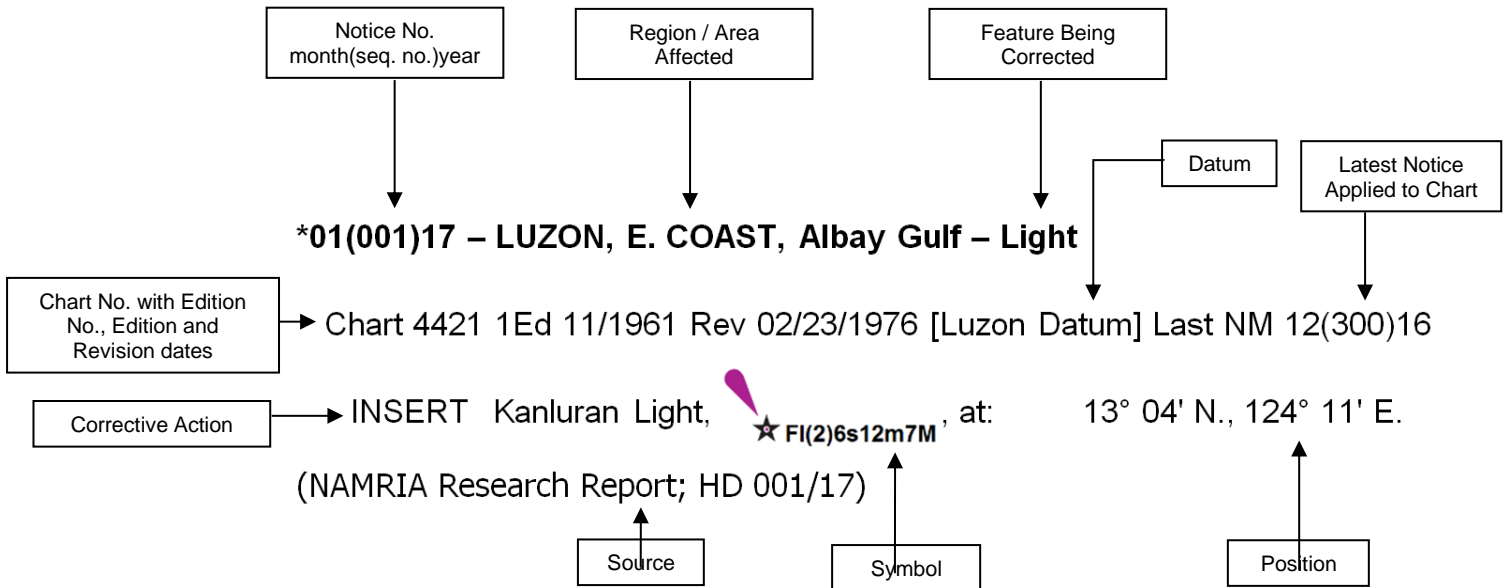
Sign-up and log-in to access the Electronic Hydrographic Note (e-HNote) to report. Other features such as Electronic Nautical Chart Correction Service (e-NCC) and Cumulative List can also be utilized upon subscription to OMSIS.

# Explanatory Notes

1. The Philippine Notices to Mariners is divided to following sections:

**Section I. Index of Charts Affected** – Contains the list of all nautical charts which have been affected by Notices to Mariners and the notice numbers which have affected them.

**Section II-A. Notices to Mariners** - Contains corrections to nautical charts in sequential number with the indication of the month and year of its issuance. The illustration below describes the elements that comprise a typical notice:



Notice No. preceded by asterisk “ \* ” indicates that the information is based upon original Philippine source.

**Section II-B. Temporary & Preliminary Notices** – Contains Notices to Mariners that temporarily affects the nautical charts or have preliminary information that is subject to further verification. The capital “P” or “T” affixed in the number of any notice denotes “*preliminary*” or “*temporary*”, respectively.

A list of Temporary and Preliminary Notices that are still in force, as well as those that are canceled, is published in this publication every month. The list may be read on page iv.

**Section III-A. Corrections to List of Lights** – Contains the corrections to the latest edition of the Philippine List of Lights. The entire entry for each light will be printed and the columns that contains updates will be denoted by an asterisk “ \* ”. All columns will be denoted by asterisks in the case of new lights.

This section is intended to be cut out and pasted on the section of the List of Lights that is being corrected.

All updates to lighted aids, including their operational status, will be published in this section. All directions and bearings are measured clockwise from true the North 000° to 360°. Bearing on lights is based on the observer from seaward toward the light. The visibility assigned to the lights never exceeds the calculated distance at which they can be seen from a height of 4.57 meters above the level of the water at high tide. Changes in aids to navigation, their maintenance and correction of deficiencies in operation are under the operation of the Philippine Coast Guard. Report of defects and

recommendations concerning aids to navigation should be forwarded to the Commandant of the Philippine Coast Guard.

**Section III-B. Coast Pilot Corrections** – Contains the corrections to the latest edition of the Philippine Coast Pilot book.

**Section IV. Navigational Warnings** – Contains the reprints of all previously issued navigational warnings that are still in effect as of the publication date of this edition of the Philippine Notices to Mariners.

**Section V. Publication Notices** – Contains the latest updates on the nautical charts, electronic navigational charts, and other nautical publications of NAMRIA.

2. NAMRIA issues Notices to Mariners and Navigational Warnings sourced from private entities, foreign publications, national government agencies, and local government units. Such information is published for the sake of safety of navigation on Philippine waters and does not imply recognition of the legal validity of the information issued by the abovementioned sources.
3. While every effort is made to ensure the accuracy of NAMRIA nautical charts and publications, users should bear in mind that it may not be complete or up-to-date, especially in areas where there are extensive developments. Mariners are advised to exercise prudence and to also refer to all navigational equipment aboard ship and use a lookout during navigation.
4. Masters of vessels are warned that great care should be exercised in navigating Philippine waters because of the low visibility and occasional failure of some navigational lights. Buoys and beacons are sometimes lost or destroyed specially after typhoons. Temporary deficiencies in the standard aids to navigation published in this office may have been corrected before subsequent notice is issued.
5. Positions obtained from satellite navigation systems, such as GPS, are normally referred to the WGS-84 Datum. Such position may only be plotted on NAMRIA nautical charts that are also referred to the WGS-84 Datum. Mariners should take note that due to the age and quality of some of information, such satellite-derived positions may be more accurate than charted details.

# **List of Temporary and Preliminary Notices**

(in force as of 30 June 2022)

- 05(022)T/22 – LUZON, W. COAST, Manila Bay – Buoy
- 02(006)T/22 – LUZON, W. COAST, Manila Bay – Buoys
- 11(073)T/21 – LUZON, W. COAST, Manila Bay – Buoys
- 04(023)P/19 – MINDANAO, N. COAST, Iligan Bay – Buoy
- 11(063)P/18 – LUZON, W. COAST, Subic Bay – Wreck
- 06(033)P/18 – LUZON, W. COAST, San Fernando Harbor – Buoy
- 02(014)P/17 – MINDANAO, N. COAST, Butuan Bay – Submarine Pipeline

## TABLE OF CONTENTS

Index of Charts Affected - - - - -	01
Notices to Mariners - - - - -	02
Temporary & Preliminary Notices - - - - -	07
List of Lights Corrections - - - - -	08
Coast Pilot Corrections - - - - -	10
Navigational Warnings - - - - -	11
Publication Notices - - - - -	83

**I**  
**INDEX OF CHARTS AFFECTED**

<b>Chart No.</b>	<b>Notice No.</b>		<b>Chart No.</b>	<b>Notice No.</b>		<b>Chart No.</b>	<b>Notice No.</b>
1514	06(025)22		4430	06(026)22		4639	06(027)22
1515	06(025)22		4432	06(028)22		4640	06(024)22
1535	06(024)22		4466	06(026)22		4708	06(028)22
1548	06(026)22		4466B	06(026)22		4718	06(028)22
4221	06(025)22		4604	06(024)22		4723	06(023)22
				06(026)22			
4222	06(025)22			06(027)22		4723A	06(023)22
4269	06(025)22						
<b>Electronic Navigational Charts (ENC) Affected</b>							
PH2CMN40	06(024)22		PH2CMN40	06(027)22		PH2CVZ40	06(025)22
	06(026)22			06(028)22			
						PH2KIG40	06(023)22

## II NOTICES TO MARINERS

### \*06(023)22 – SOUTH CHINA SEA - Explosive dumping ground. Obstructions. Depths.

Chart 4723 1Ed 01/2008 [WGS-84 Datum] Last NM 05(019)22













Insert		centered on: 10° 10.4' N., 110° 00.8' E.
	 <i>Obstn</i>	at: 07° 33.4' N., 109° 47.9' E. (a)
	 <i>Obstn</i>	at: 07° 31.7' N., 109° 43.7' E. (b)
Delete		close SE of (a) above
	 <b>FI(3)8s22m12M</b>	close S of (a) above
		close SE of (b) above

Chart 4723A 2Ed 12/22/2018 [WGS-84 Datum] Last NM 05(020)22

Insert		centered on: 10° 10.4' N., 110° 00.8' E.
	 <i>Obstn</i>	at: 07° 33.4' N., 109° 47.9' E. (a)
	 <i>Obstn</i>	at: 07° 31.7' N., 109° 43.7' E. (b)
Delete		close SE of: (a) above
	 <b>FI(3)8s22m12M</b>	close S of (a) above
		close SE of (b) above

ENC affected: PH2KIG40  
(UKHO Notice No. 255 Wk 04/22; HD 264/22 )



## II NOTICES TO MARINERS

### \*06(024)22 - MINDANAO, N. COAST, Port Ozamis – Buoy

Chart 1535 1Ed 02/02/2012 [WGS-84 Datum] Last NM 05(015)22

Insert  ***Fl(2)R.5s*** at: 08° 08.28' N., 123° 51.20' E.  
"12"

Chart 4604 1 Ed 04/30/1956 Rev 01/07/1985 [Luzon Datum] Last NM 05(015)22

Insert  ***Fl(2)R.5s*** at: 08° 08.35' N., 123° 51.12' E.  
"12"

Chart 4640 1Ed 09/14/1959 Rev 10/11/1976 [Luzon Datum] Last NM 05(029)19

Insert  ***Fl(2)R.5s*** at: 08° 08. 35' N., 123° 51.12' E.  
"12"

Chart 4640 - Inset

Insert  ***Fl(2)R.5s*** at: 08° 08' 21"N., 123° 51' 07"E.  
"12"

ENC affected: PH2CMN40  
(PCG NOTAM No. 253-2022 & PPA; HD 252/22 & 128/22)

## II

# NOTICES TO MARINERS

### \*06(025)22 - CATANDUANES, S. COAST, Cabugao Bay – Buoy

Chart 1514 1Ed 12/09/2020 [WGS-84 Datum] Last NM 04(018)21


Insert  *Fl(4)R.8s*  
"4" at: 13° 34.11' N., 124° 14.49' E.

Chart 1515 1Ed 02/29/2012 [WGS-84 Datum] Last NM 08(051)21


Insert  *Fl(4)R.8s*  
"4" at: 13° 34.11' N., 124° 14.49' E.

Chart 4221 1Ed 12/11/1961 Rev 02/23/1976 [Luzon Datum] Last NM 06(043)21


Insert  *Fl(4)R.8s*  
"4" at: 13° 34.19' N., 124° 14.41' E.

Chart 4222 2Ed 06/05/1995 [Luzon Datum] Last NM 04(018)21



Insert  *Fl(4)R.8s*  
"4" at: 13° 34.19' N., 124° 14.41' E.

Chart 4269 1Ed 03/14/1923 Rev 03/27/1978 [Luzon Datum] Last NM 04(019)20

Insert  *Fl(4)R.8s*  
"4" at: 13° 34.19' N., 124° 14.41' E.

ENC affected: PH2CVZ40

(PCG NOTAM No. 261-2022 & PPA; HD 255/22 & 128/22)

## II

# NOTICES TO MARINERS

### \*06(026)22 – NEGROS, SE. COAST, Port of Dumaguete – Lights

Chart 1548 1Ed 05/17/2017 [WGS-84 Datum] Last NM 05(017)22

Move  **Fl.G.5s12m8M** from: 09° 18.78' N., 123° 18.63' E.  
to: 09° 18.82' N., 123° 18.67' E.

Chart 4430 1Ed 06/26/1961 Rev 01/01/1989 [Luzon Datum] Last NM 05(017)22

Move  **Fl.G.5s12m8M** from: 09° 18.86' N., 123° 18.55' E.  
to: 09° 18.89' N., 123° 18.59' E.

Chart 4466 1Ed 04/15/1957 Rev 01/01/1981 [Luzon Datum] Last NM 06(042)21

Move  **Fl.G.5s12m8M** from: 09° 18' 51.4" N, 123° 18' 33.2" E  
to: 09° 18' 53.5" N, 123° 18' 35.6" E

Chart 4466B 1Ed 01/2011 [WGS-84 Datum] Last NM 02(004)21

Move  **Fl.G.5s12m8M** from: 09° 18' 46.9" N, 123° 18' 37.6" E  
to: 09° 18' 49.0" N, 123° 18' 40.4" E

Chart 4604 1Ed 04/30/1956 REV 01/07/1985 [Luzon Datum] Last NM 06(024)22

Move  **Fl.G.5s12m8M** from: 09° 18.86' N., 123° 18.55' E.  
to: 09° 18.89' N., 123° 18.59' E.

ENC affected: PH2CMN40  
(NAMRIA Survey Report; HD 068/22)

## II

# NOTICES TO MARINERS

### **\*06(027)22 – MINDANAO, NW COAST, Off Tagolo Pt. – Buoys**

Chart 4604 1Ed 04/30/1956 Rev 01/07/1985 [Luzon Datum] Last NM 06(026)21

Insert  at: 08° 43.78' N., 123° 22.88' E.  
08° 43.75' N., 123° 23.76' E.

Delete  at: 08° 48.36' N., 123° 18.16' E.  
08° 48.38' N., 123° 18.28' E.  
08° 48.33' N., 123° 18.24' E.  
08° 48.35' N., 123° 19.16' E.

Chart 4639 1Ed 10/30/1961 Rev 07/08/1985 [Luzon Datum] Last NM 05(015)22

Insert  at: 08° 43.76' N., 123° 22.76' E.  
08° 43.78' N., 123° 22.88' E.  
08° 43.73' N., 123° 22.84' E.  
08° 43.75' N., 123° 23.76' E.

ENCs affected: PH2CMN40  
(PCG NOTAM 056-2022; HD 058/22)

### **\*06(028)22 – NEGROS, SW. COAST, Tolong Bay – Light**

Chart 1547 1Ed 10/29/2021 [WGS-84 Datum] Last NM 05(015)22

Amend characteristics of Cansilan Point Light from Fl.3s to Fl.10s  
at: 09° 22.82' N., 122° 40.47' E.

Chart 4432 1Ed 06/28/1965 Rev 12/06/1988 [Luzon Datum] Last NM 04(013)22

Amend characteristics of Cansilan Point Light from Fl.3s to Fl.10s  
at: 09° 22.90' N., 122° 40.40' E.

Chart 4708 2Ed 11/2010 [WGS-84 Datum] Last NM 05(017)22

Amend characteristics of Cansilan Point Light from Fl.3s to Fl.10s  
at: 09° 22.8' N., 122° 40.5' E.

Chart 4718 1Ed 10/16/1971 Rev 11/24/1975 [Luzon Datum] Last NM 05(017)22

Amend characteristics of Cansilan Point Light from Fl.3s to Fl.10s  
at: 9° 22.9' N., 122° 40.4' E.

ENC's Affected: PH2CMN40  
(PCG NOTAM No. 244 - 2022; HD 241/22)

**III**  
**TEMPORARY AND PRELIMINARY NOTICES**

No Temporary or Preliminary Notice for this month

# III

## LIST OF LIGHTS CORRECTIONS

### LIGHTHOUSES

NUMBER (1)	NAME (2)	POSITION (3)	CHARACTERISTICS (4)	Elev(m) (5)	Range (NM) (6)	STRUCTURE (7)	REMARKS (8)
<b>REGION VII – CENTRAL VISAYAS</b>							
<b>NEGROS ORIENTAL</b>							
0232	F2346	DUMAGUETE	09 18 49 N 123 18 40 E	12	8	White concrete tower, 10	Vis 198°-359°(161°) In WGS-84 Datum
0742	F2359.82	CANSILAN POINT	*	09 22 49 N 122 40 28 E	FI W 10s	White tower	In WGS-84 Datum

\*

Note: Asterisk “\*” indicates new information in the column above it.

### III

## LIST OF LIGHTS CORRECTIONS

#### LIGHTED BUOYS

NUMBER (1)	NAME (2)	POSITION (3)	CHARACTERISTICS (4)	Elev(m) (5)	Range (NM) (6)	STRUCTURE (7)	REMARKS (8)
<b>REGION V – BICOL REGION</b>							
<b>CATANDUANES</b>							
	<i>VI-LSHM-4</i>	13 34 07 N 124 14 29 E	Fl(4)R 8s			Red. Topmark: single red cone pointing upward	Lateral Starboard Hand Mark In WGS-84 Datum <b>TE 2022</b> *
	*	*	*			*	*
<b>REGION X – NORTHERN MINDANAO</b>							
<b>MISAMIS OCCIDENTAL</b>							
	<i>O-SHM NR 12</i>	08 08 17 N 123 51 12 E	Fl(2)R 5s			Red. Topmark: single red cone pointing upward	Lateral Starboard Hand Mark In WGS-84 Datum <b>TE 2022</b> *
	*	*	*			*	*

Note: Asterisk “\*” indicates new information in the column above it.

# III

## COAST PILOT CORRECTIONS

### Philippine Coast Pilot, 7th Ed. Volume 1

#### Chapter 5 – Luzon Island

Page 5-116, right column, line 46. *Insert:*

**Navigational Aids** – Lateral buoys mark the channel leading to the government pier of Virac.

#### Chapter 10 – Negros Island

Page 10-14, right column, lines 15-17. *Replace by:*

**Major Lights** - Dumaguete Light (09° 18' 49"N., 123° 18' 40"E.) is displayed from a white tower beside the Philippine Ports Authority building.



# IV

## NAVIGATIONAL WARNINGS

Date: 02 December 2021

Reference: PCG NTM 364-2021 (HD 268/21)

### MESSAGE

**NAVPHIL 227/21 – LUZON, W. COAST, MANILA BAY – DREDGING WORKS**

**BOSKALIS PHILIPPINES INC., UTILIZING VARIOUS VESSELS AND OFFSHORE EQUIPMENT, IS CONDUCTING DREDGING WORKS UNTIL 31 OCTOBER 2023 AT SAN NICOLAS SHOAL OFF THE PROVINCE OF CAVITE IN THE AREA BOUNDED BY THE FOLLOWING COORDINATES:**

POSITION	COORDINATES
1	14° 21' 03"N., 120° 41' 39"E.
2	14° 21' 03"N., 120° 43' 29"E.
3	14° 26' 14"N., 120° 49' 18"E.
4	14° 26' 59"N., 120° 48' 37"E.
5	14° 26' 59"N., 120° 46' 43"E.

**ALL SHIPS/WATERCRAFTS TRANSITING THE VICINITY OF THE ABOVE-MENTIONED AREA ARE ADVISED TO TAKE NOTE OF THE INFORMATION AND TAKE NECESSARY PRECAUTIONARY MEASURES AT ALL TIMES.**

**CANCEL THIS NAVIGATIONAL WARNING ON 01 NOVEMBER 2023.**

# IV NAVIGATIONAL WARNINGS

Date: 22 December 2021

Reference: PCG NTM 384-2021 (HD 275/21)

## MESSAGE

**NAVPHIL 234/21 – LUZON, W. COAST, MANILA BAY – DREDGING WORKS**

**BOSKALIS PHILIPPINES INC., UTILIZING VARIOUS VESSELS AND EQUIPMENT, IS CONDUCTING DREDGING WORKS UNTIL APRIL 2025 OFF THE SHORES OF MANILA AND PASAY WITHIN THE AREA BOUNDED BY THE FOLLOWING COORDINATES:**

POS.	COORDINATES
1	14° 31' 58"N., 120° 53' 40"E.
2	14° 33' 34"N., 120° 56' 56"E.
3	14° 33' 33"N., 120° 58' 08"E.
4	14° 33' 04"N., 120° 58' 09"E.
5	14° 32' 08"N., 120° 56' 10"E.

**ALL SHIPS/WATERCRAFTS TRANSITING THE VICINITY OF THE ABOVE-MENTIONED AREA ARE ADVISED TO TAKE NOTE OF THE INFORMATION AND TAKE NECESSARY PRECAUTIONARY MEASURES AT ALL TIMES.**

**CANCEL THIS NAVIGATIONAL WARNING ON 01 MAY 2025.**

## **IV NAVIGATIONAL WARNINGS**

Date: 13 January 2022

Reference: PCG NTM 008-2022 (HD 008/22)

### **MESSAGE**

---

#### **NAVPHIL 006/22 – LUZON W. COAST, PASIG RIVER – INSTALLATION**

**THE RIVER RECYCLE COMPANY IS CONDUCTING RIVER CLEANING EQUIPMENT INSTALLATION AND OPERATION FROM JANUARY TO DECEMBER 2022 AT THE MOUTH OF PASIG RIVER WITHIN THE AREA BOUNDED BY THE FOLLOWING COORDINATES:**

- |          |                                      |
|----------|--------------------------------------|
| <b>1</b> | <b>14° 35' 42"N., 120° 56' 44"E.</b> |
| <b>2</b> | <b>14° 35' 34"N., 120° 56' 58"E.</b> |
| <b>3</b> | <b>14° 35' 46"N., 120° 57' 13"E.</b> |
| <b>4</b> | <b>14° 35' 42"N., 120° 57' 22"E.</b> |

**ALL SHIPS/WATERCRAFTS TRANSITING THE VICINITY OF THE ABOVE-MENTIONED AREA ARE ADVISED TO TAKE NOTE OF THE INFORMATION AND TAKE NECESSARY PRECAUTIONARY MEASURES AT ALL TIMES.**

**CANCEL THIS NAVIGATIONAL WARNING ON 01 JANUARY 2023.**

# IV NAVIGATIONAL WARNINGS

Date: 19 January 2022

Reference: PCG NTM 011-2022 (HD 011/22)

---

## MESSAGE

---

**NAVPHIL 009/22 – LUZON W. COAST, MANILA BAY – DREDGING WORKS**

**BOSKALIS PHILIPPINES, INC., UTILIZING SURVEY VESSEL “DN 96” IS CONDUCTING DREDGING WORKS OFF PASAY CITY IN MANILA BAY FROM 13 JANUARY TO 12 JULY 2022 IN THE AREA BOUNDED BY THE FOLLOWING COORDINATES:**

<b>A</b>	<b>14° 31' 58”N., 120° 53' 40”E.</b>
<b>B</b>	<b>14° 33' 34”N., 120° 56' 56”E.</b>
<b>C</b>	<b>14° 33' 32”N., 120° 58' 08”E.</b>
<b>D</b>	<b>14° 32' 33”N., 120° 58' 08”E.</b>
<b>E</b>	<b>14° 31' 34”N., 120° 56' 56”E.</b>
<b>F</b>	<b>14° 32' 11”N., 120° 55' 51”E.</b>

**ALL SHIPS/WATERCRAFTS TRANSITING THE VICINITY OF THE ABOVE-MENTIONED AREA ARE ADVISED TO TAKE NOTE OF THE INFORMATION AND TAKE NECESSARY PRECAUTIONARY MEASURES AT ALL TIMES.**

**CANCEL THIS NAVIGATIONAL WARNING ON 13 JULY 2022.**

# IV NAVIGATIONAL WARNINGS

Date: 19 January 2022

Reference: PCG NTM 012-2022 (HD 012/22)

## MESSAGE

---

### NAVPHIL 010/22 – LUZON, W. COAST, MANILA BAY – OFFSHORE WORKS

PASAY HARBOR CITY CORP., UTILIZING MULTIPLE VESSELS AND EQUIPMENT, IS CONDUCTING GEOTECHNICAL INVESTIGATION, DREDGING WORKS AND INSTALLATION OF DEMARCATION BUOYS UNTIL 30 JUNE 2023 AT SAN NICOLAS SHOAL, CAVITE IN THE AREAS INDICATED BELOW:

#### DREDGING AREAS

##### SNS (1000-HEC)

A1	14° 26' 59"N., 120° 45' 41"E.
B1	14° 26' 59"N., 120° 46' 43"E.
C1	14° 23' 49"N., 120° 44' 00"E.
D1	14° 24' 19"N., 120° 43' 24"E.

##### SNS (400-HEC)

A2	14° 22' 36"N., 120° 42' 12"E.
B2	14° 24' 11"N., 120° 43' 33"E.
C2	14° 23' 49"N., 120° 44' 00"E.
D2	14° 22' 14"N., 120° 42' 39"E.

#### DEMARCATION BUOYS LOCATION

1	14° 22' 14"N., 120° 42' 39"E.
2	14° 22' 36"N., 120° 42' 12"E.
3	14° 24' 19"N., 120° 43' 24"E.
4	14° 25' 39"N., 120° 44' 32"E.
5	14° 26' 59"N., 120° 46' 43"E.
6	14° 26' 59"N., 120° 45' 41"E.

ALL SHIPS/WATERCRAFTS TRANSITING THE VICINITY OF THE ABOVE- MENTIONED AREAS ARE ADVISED TO TAKE NOTE OF THE INFORMATION AND TAKE NECESSARY PRECAUTIONARY MEASURES AT ALL TIMES.

THIS CANCELS NAVPHIL 217/21.

CANCEL THIS NAVIGATIONAL WARNING ON 01 JULY 2023.

# IV

## NAVIGATIONAL WARNINGS

Date: 28 January 2022

Reference: PCG NTM 022-2022 (HD 017/22)

---

### MESSAGE

---

**NAVPHIL 015/22 – LUZON W. COAST, MANILA BAY – SURVEY WORKS**

**BOSKALIS PHILIPPINES, INC., UTILIZING “ETHELINA VIII” IS CONDUCTING SURVEY ACTIVITIES OFF PASAY CITY IN MANILA BAY FROM 27 JANUARY 2022 TO 30 APRIL 2025 IN THE AREA BOUNDED BY THE FOLLOWING COORDINATES:**

<b>A</b>	<b>14° 31' 58”N., 120° 53' 40”E.</b>
<b>B</b>	<b>14° 33' 34”N., 120° 56' 56”E.</b>
<b>C</b>	<b>14° 33' 32”N., 120° 58' 08”E.</b>
<b>D</b>	<b>14° 32' 33”N., 120° 58' 08”E.</b>
<b>E</b>	<b>14° 31' 34”N., 120° 56' 56”E.</b>
<b>F</b>	<b>14° 32' 11”N., 120° 55' 51”E.</b>

**ALL SHIPS/WATERCRAFTS TRANSITING THE VICINITY OF THE ABOVE-MENTIONED AREA ARE ADVISED TO TAKE NOTE OF THE INFORMATION AND TAKE NECESSARY PRECAUTIONARY MEASURES AT ALL TIMES.**

**CANCEL THIS NAVIGATIONAL WARNING ON 01 MAY 2025.**

# IV NAVIGATIONAL WARNINGS

Date: 15 February 2022

Reference: PCG NTM 037 – 2022 (HD 037/22)

## MESSAGE

---

**NAVPHIL 027/22 – LUZON W. COAST, MANILA BAY – DREDGING WORKS**

**BOSKALIS PHILIPPINES INC., UTILIZING BARGE “MSP 2”, IS CONDUCTING DREDGING AND RECLAMATION OPERATIONS FROM 09 FEBRUARY TO 09 AUGUST 2022 OFF THE SHORES OF MANILA AND PASAY WITHIN THE AREA BOUNDED BY THE FOLLOWING COORDINATES:**

<b>POSITION</b>	<b>COORDINATES</b>
<b>A</b>	<b>14° 31' 58"N., 120° 53' 40"E.</b>
<b>B</b>	<b>14° 33' 34"N., 120° 56' 56"E.</b>
<b>C</b>	<b>14° 33' 32"N., 120° 58' 08"E.</b>
<b>D</b>	<b>14° 32' 33"N., 120° 58' 08"E.</b>
<b>E</b>	<b>14° 31' 34"N., 120° 56' 56"E.</b>
<b>F</b>	<b>14° 32' 11"N., 120° 55' 50"E.</b>

**ALL SHIPS/WATERCRAFTS TRANSITING THE VICINITY OF THE ABOVE-MENTIONED AREA ARE ADVISED TO TAKE NOTE OF THE INFORMATION AND TAKE NECESSARY PRECAUTIONARY MEASURES AT ALL TIMES.**

**CANCEL THIS NAVIGATIONAL WARNING ON 10 AUGUST 2022.**

# **IV**

## **NAVIGATIONAL WARNINGS**

Date: 22 February 2022

Reference: PCG NTM 040-2022 (HD 041/22)

### MESSAGE

**NAVPHIL 034/22 – LUZON W. COAST, PASIG RIVER – CONSTRUCTION**

**G.F. FABIAN CONTRUCTION IS CONDUCTING THE CONSTRUCTION OF WALKWAY/ HANGING BRIDGE OVER PASIG RIVER AT SANTA ANA MARKET, SANTA ANA, MANILA UNTIL AUGUST 2022 ALONG THE ROUTE DEFINED BY THE FOLLOWING POSITIONS:**

<b>POSTION</b>	<b>COORDINATES</b>
1	14° 34' 57"N., 121° 00' 42"E.
2	14° 34' 58"N., 121° 00' 41"E.

**ALL SHIPS/WATERCRAFTS TRANSITING THE VICINITY OF THE ABOVE-MENTIONED AREA ARE ADVISED TO TAKE NOTE OF THE INFORMATION AND TAKE NECESSARY PRECAUTIONARY MEASURES AT ALL TIMES.**

**CANCEL THIS NAVIGATIONAL WARNING ON 01 SEPTEMBER 2022.**



# IV

## NAVIGATIONAL WARNINGS

Date: 04 March 2022

Reference: NAMRIA (HD 075/22)

### MESSAGE

**NAVPHIL 046/22 – LUZON W. COAST, LUZON SEA– HYDROGRAPHIC SURVEY**

**THE NATIONAL MAPPING AND RESOURCE INFORMATION AUTHORITY - HYDROGRAPHY BRANCH (NAMRIA-HB), UTILIZING “BRPH ANDRES HIZON” AND “BRPH CAYETANO PALMA”, IS CONDUCTING HYDROGRAPHIC SURVEY FROM 04 MARCH TO 31 JULY 2022 IN LUZON SEA OFF THE SHORE OF ZAMBALES AND BATAAN WITHIN THE AREA BOUNDED BY THE FOLLOWING COORDINATES:**

- |   |                               |
|---|-------------------------------|
| 1 | 15° 27' 21"N., 119° 53' 03"E. |
| 2 | 15° 26' 44"N., 119° 49' 39"E. |
| 3 | 14° 27' 55"N., 119° 56' 53"E. |
| 4 | 14° 28' 36"N., 120° 10' 25"E. |
| 5 | 14° 16' 39"N., 120° 15' 23"E. |
| 6 | 14° 23' 03"N., 120° 29' 41"E. |
| 7 | 14° 24' 33"N., 120° 28' 48"E. |
- (Back to Point 1 along the Shoreline)

**ALL SHIPS/WATERCRAFTS TRANSITING THE VICINITY OF THE ABOVE-MENTIONED AREA ARE ADVISED TO TAKE NOTE OF THE INFORMATION AND TAKE NECESSARY PRECAUTIONARY MEASURES AT ALL TIMES.**

**CANCEL THIS NAVIGATIONAL WARNING ON 01 AUGUST 2022.**

# IV NAVIGATIONAL WARNINGS

Date: 11 March 2022

Reference: PCG NTM 086-2022 (HD 089/22)

## MESSAGE

---

### NAVPHIL 053/22 – PHILIPPINE WATERS – CABLE ROUTE SURVEY

**BEN LINE AGENCIES PHILIPPINES INC., UTILIZING VESSEL “SWIBER RUBY”, WILL CONDUCT SUBMARINE CABLE ROUTE SURVEY FROM 14 MARCH TO 14 AUGUST 2022 ALONG THE ROUTES DEFINED BY THE FOLLOWING COORDINATES:**

#### Group 1

##### Calbayog, Samar to Palanas, Masbate

12° 01.173'N., 124° 35.572'E to 12° 09.438'N., 123° 55.636'E

##### Ilijan, Batangas to Pinamalayan, Mindoro

13° 37.667'N., 121° 04.181'E to 13° 02.384'N., 121° 30.340'E

##### Pinamalayan, Mindoro to Boracay Island

13° 02.210'N., 121° 30.288'E to 12° 00.034'N., 121° 56.160'E

##### Lucena, Quezon to Boac, Marinduque

13° 52.944'N., 121° 38.665'E to 13° 27.560'N., 121° 48.596'E

##### Boac, Marinduque to Calatrava, Tablas

13° 27.461'N., 121° 48.534'E to 12° 37.628'N., 122° 03.389'E

##### Calatrava, Tablas to Roxas, Panay

12° 37.629'N., 122° 03.665'E to 11° 39.758'N., 122° 45.963'E

##### Roxas, Panay to Placer, Masbate

11° 39.421'N., 122° 48.797'E to 11° 49.520'N., 123° 52.981'E

##### Placer, Masbate to Palompon, Leyte

11° 49.221'N., 123° 53.460'E to 11° 04.480'N., 124° 22.331'E

##### Mactan, Cebu to Palompon, Leyte

10° 19.801'N., 124° 02.147'E to 11° 04.460'N., 124° 22.243'E

##### Talisay, Cebu to Tagbilaran, Bohol

10° 13.727'N., 123° 49.598'E to 09° 40.852'N., 123° 50.288'E

##### Baclayon, Bohol to Cagayan De Oro, Misamis Oriental

09° 36.787'N., 123° 55.246'E to 08° 30.890'N., 124° 39.249'E

## **IV NAVIGATIONAL WARNINGS**

### **Group 2**

**Dipolog, Zamboanga Del Norte to Cagayan De Oro, Misamis Or.  
08° 34.919'N., 123° 19.790'E to 08° 30.854'N., 124° 39.130'E**

**Dipolog, Zamboanga Del Norte to Liloy, Zamboanga Del Norte  
08° 34.691'N., 123° 19.762'E to 08° 07.484'N., 122° 41.528'E**

**Liloy, Zamboanga Del Norte to Zamboanga City  
08° 07.602'N., 123° 41.305'E to 06° 55.371'N., 122° 00.708'E**

**Zamboanguita, Negros to Dipolog, Zamboanga Del Norte  
09° 05.814'N., 123° 12.376'E to 08° 34.834'N., 123° 19.773'E**

**Kinoguitan, Misamis Oriental to Camiguin, Island  
08° 59.671'N., 124° 47.277'E to 09° 06.010'N., 124° 44.667'E**

**Cagdianao, Surigao Del Norte to Siargao, Island  
09° 32.092'N., 125° 51.797'E to 09° 43.347'N., 126° 05.759'E**

**Maasin, Leyte to Surigao, Surgao Del Norte  
10° 07.339'N., 124° 51.485'E to 09° 47.745'N., 125° 25.997'E**

**Mactan, Cebu to Maasin, Leyte  
10° 19.834'N., 124° 02.191'E to 10° 07.403'N., 124° 51.306'E**

### **Group 3**

**San Carlos, Negros to Toledo, Cebu  
10° 29.225'N., 123° 26.238'E to 10° 22.310'N., 123° 37.012'E**

**Iloilo, Panay to Bacolod, Negros  
10° 44.760'N., 122° 48.157'E to 10° 45.827'N., 123° 53.244'E**

**Bulan, Sorsogon to Palanas, Masbate  
12° 39.836'N., 123° 51.797'E to 12° 09.704'N., 123° 55.485'E**

**Calatrava, Tablas to Pasacao, Camarines Sur  
12° 37.628'N., 122° 03.562'E to 13° 30.479'N., 123° 00.964'E**

**ALL SHIPS/WATERCRAFTS TRANSITING THE VICINITY OF THE ABOVE-MENTIONED AREAS ARE ADVISED TO TAKE NOTE OF THE INFORMATION AND TAKE NECESSARY PRECAUTIONARY MEASURES AT ALL TIMES.**

**CANCEL THIS NAVIGATIONAL WARNING ON 15 AUGUST 2022.**

## **IV NAVIGATIONAL WARNINGS**

Date: 15 March 2022

Reference: PCG NTM 004-0322 (HD 090/22)

### **MESSAGE**

---

**NAVPHIL 054/22 – LUZON W. COAST, PASIG RIVER – DREDGING WORKS**

**SAN MIGUEL CORP., IS CONDUCTING DREDGING WORKS IN PASIG RIVER UNTIL 21 AUGUST 2022 ALONG PASIG RIVER BETWEEN THE FOLLOWING COORDINATES:**

<b>1</b>	<b>14° 35' 24"N., 120° 56' 45"E.</b>
<b>2</b>	<b>14° 33' 29"N., 121° 04' 04"E.</b>

**ALL SHIPS/WATERCRAFTS TRANSITING THE VICINITY OF THE ABOVE-MENTIONED AREAS ARE ADVISED TO TAKE NOTE OF THE INFORMATION AND TAKE NECESSARY PRECAUTIONARY MEASURES AT ALL TIMES.**

**CANCEL THIS NAVIGATIONAL WARNING ON 22 AUGUST 2022.**

# IV

## NAVIGATIONAL WARNINGS

Date: 23 March 2022  
Reference: PCG NTM 107-2022 (HD 103/22)

### MESSAGE

---

**NAVPHIL 064/22 – LUZON W. COAST, MANILA BAY – DRILLING WORKS**

**CHINA HARBOUR ENGINEERING COMPANY, UTILIZING MTUG “MARIVELES” AND BARGE “SY 607” IS CONDUCTING DRILLING WORKS OFF THE SHORE OF TERNATE AND NAIC, CAVITE UNTIL 31 DECEMBER 2022 IN THE AREA BOUNDED BY THE FOLLOWING COORDINATES:**

#### AREA 1

1	14° 17' 18"N., 120° 36' 44"E.
2	14° 17' 15"N., 120° 37' 00"E.
3	14° 17' 15"N., 120° 37' 27"E.
4	14° 17' 46"N., 120° 38' 18"E.
5	14° 17' 46"N., 120° 38' 21"E.
6	14° 18' 14"N., 120° 38' 42"E.
7	14° 18' 45"N., 120° 38' 41"E.
8	14° 19' 10"N., 120° 38' 21"E.

#### AREA 2

1	14° 19' 34"N., 120° 38' 41"E.
2	14° 20' 07"N., 120° 40' 18"E.
3	14° 20' 36"N., 120° 40' 59"E.
4	14° 20' 48"N., 120° 41' 10"E.
5	14° 20' 50"N., 120° 44' 34"E.
6	14° 19' 34"N., 120° 43' 00"E.

**ALL SHIPS/WATERCRAFTS TRANSITING THE VICINITY OF THE ABOVE-MENTIONED AREA ARE ADVISED TO TAKE NOTE OF THE INFORMATION AND TAKE NECESSARY PRECAUTIONARY MEASURES AT ALL TIMES.**

**CANCEL THIS NAVIGATIONAL WARNING ON 01 JANUARY 2023.**

# IV

## NAVIGATIONAL WARNINGS

Date: 01 April 2022

Reference: PCG NTM 106 and 134 - 2022 (HD 102 and 131/22)

### MESSAGE

---

#### NAVPHIL 080/22 – LUZON W. COAST, MANILA BAY – DREDGING WORKS

BENLINE AGENCIES PHILIPPINES INC., UTILIZING VARIOUS VESSELS AND EQUIPMENT, IS CONDUCTING DREDGING OPERATIONS OFF THE SHORES OF BULACAN AND CAVITE UNTIL 12 SEPTEMBER 2022 WITHIN THE AREAS BOUNDED BY THE FOLLOWING COORDINATES:

POSITION	COORDINATES
<b>RECLAMATION AREA</b>	
1	14° 44' 35"N., 120° 49' 57"E.
2	14° 44' 46"N., 120° 50' 14"E.
3	14° 43' 09"N., 120° 51' 32"E.
4	14° 42' 49"N., 120° 53' 52"E.
5	14° 42' 28"N., 120° 53' 44"E.
6	14° 37' 22"N., 120° 45' 41"E.
7	14° 37' 34"N., 120° 45' 25"E.
8	14° 41' 28"N., 120° 47' 21"E.
9	14° 44' 03"N., 120° 49' 25"E.
10	14° 45' 03"N., 120° 48' 06"E.
<b>MINING AREA</b>	
1	14° 27' 09"N., 120° 43' 23"E.
2	14° 29' 06"N., 120° 52' 13"E.
3	14° 26' 52"N., 120° 51' 47"E.
4	14° 20' 38"N., 120° 45' 40"E.
5	14° 20' 47"N., 120° 43' 28"E.
6	14° 20' 47"N., 120° 41' 03"E.
7	14° 26' 42"N., 120° 46' 07"E.
8	14° 26' 39"N., 120° 43' 23"E.
<b>DISPOSAL AREA</b>	
1	14° 20' 00"N., 120° 00' 00"E.

ALL SHIPS/WATERCRAFTS TRANSITING THE VICINITY OF THE ABOVE-MENTIONED AREAS ARE ADVISED TO TAKE NOTE OF THE INFORMATION AND TAKE NECESSARY PRECAUTIONARY MEASURES AT ALL TIMES.

THIS CANCELS NAVPHIL 066/22.

CANCEL THIS NAVIGATIONAL WARNING ON 13 SEPTEMBER 2022.

# IV

## NAVIGATIONAL WARNINGS

Date: 01 April 2022

Reference: PCG NTM 137 - 2022 (HD 132/22)

### MESSAGE

---

#### NAVPHIL 081/22 – LUZON W. COAST, MANILA BAY – DREDGING WORKS

BEN LINE AGENCIES PHILIPPINES INC., UTILIZING VARIOUS VESSELS AND EQUIPMENT, IS CONDUCTING DREDGING WORKS OFF THE SHORES OF TERNATE, CAVITE WITHIN THE AREA BOUNDED BY THE FOLLOWING COORDINATES:

1	14° 15' 18"N., 120° 34' 55"E.
2	14° 16' 40"N., 120° 35' 40"E.
3	14° 19' 07"N., 120° 37' 42"E.
4	14° 21' 03"N., 120° 41' 39"E.
5	14° 21' 03"N., 120° 43' 13"E.
6	14° 19' 34"N., 120° 40' 43"E.
7	14° 18' 47"N., 120° 38' 39"E.
8	14° 14' 59"N., 120° 35' 31"E.

ALL SHIPS/WATERCRAFTS TRANSITING THE VICINITY OF THE ABOVE-MENTIONED AREAS ARE ADVISED TO TAKE NOTE OF THE INFORMATION AND TAKE NECESSARY PRECAUTIONARY MEASURES AT ALL TIMES.

CANCEL THIS NAVIGATIONAL WARNING ON 01 JANUARY 2024.

## **IV NAVIGATIONAL WARNINGS**

Date: 01 April 2022

Reference: PCG NTM 135 - 2022 (HD 134/22)

### MESSAGE

---

#### **NAVPHIL 083/22 – LUZON W. COAST, MANILA BAY – DRILLING WORKS**

**RDAS GEOTECH AND ENVIRONMENT SERVICES, UTILIZING BARGE “ABUCAY” AND MTUG “JULIANNE MAE”, IS CONDUCTING DRILLING WORKS FROM 01 APRIL TO 30 SEPTEMBER 2022 OFF THE SHORES OF TERNATE, CAVITE OR WITHIN THE AREA BOUNDED BY THE FOLLOWING COORDINATES:**

<b>1</b>	<b>14° 20' 45"N., 120° 42' 36"E.</b>
<b>2</b>	<b>14° 20' 34"N., 120° 41' 30"E.</b>
<b>3</b>	<b>14° 20' 16"N., 120° 40' 39"E.</b>
<b>4</b>	<b>14° 19' 30"N., 120° 39' 01"E.</b>
<b>5</b>	<b>14° 18' 35"N., 120° 37' 29"E.</b>
<b>6</b>	<b>14° 16' 43"N., 120° 36' 01"E.</b>
<b>7</b>	<b>14° 15' 16"N., 120° 35' 11"E.</b>
<b>8</b>	<b>14° 15' 35"N., 120° 35' 53"E.</b>
<b>9</b>	<b>14° 17' 14"N., 120° 37' 14"E.</b>

**ALL SHIPS/WATERCRAFTS TRANSITING THE VICINITY OF THE ABOVE-MENTIONED AREAS ARE ADVISED TO TAKE NOTE OF THE INFORMATION AND TAKE NECESSARY PRECAUTIONARY MEASURES AT ALL TIMES.**

**CANCEL THIS NAVIGATIONAL WARNING ON 01 OCTOBER 2022.**



## **IV NAVIGATIONAL WARNINGS**

Date: 04 April 2022

Reference: PCG NTM 141, 142 & 143 - 2022 (HD 137, 138 & 139/22)

### **MESSAGE**

---

#### **NAVPHIL 086/22 – LUZON W. COAST, MANILA BAY – DREDGING WORKS**

**BEN LINE AGENCIES PHILIPPINES INC., UTILIZING VARIOUS VESSELS AND EQUIPMENT, IS CONDUCTING DREDGING WORKS UNTIL 20 SEPTEMBER 2022 OFF THE SHORES OF MANILA AND PASAY WITHIN THE AREAS BOUNDED BY THE FOLLOWING COORDINATES:**

- |          |                                      |
|----------|--------------------------------------|
| <b>1</b> | <b>14° 31' 58"N., 120° 53' 40"E.</b> |
| <b>2</b> | <b>14° 33' 34"N., 120° 56' 56"E.</b> |
| <b>3</b> | <b>14° 33' 33"N., 120° 58' 08"E.</b> |
| <b>4</b> | <b>14° 33' 04"N., 120° 58' 09"E.</b> |
| <b>5</b> | <b>14° 32' 08"N., 120° 56' 10"E.</b> |

**ALL SHIPS/WATERCRAFTS TRANSITING THE VICINITY OF THE ABOVE-MENTIONED AREAS ARE ADVISED TO TAKE NOTE OF THE INFORMATION AND TAKE NECESSARY PRECAUTIONARY MEASURES AT ALL TIMES.**

**CANCEL THIS NAVIGATIONAL WARNING ON 21 SEPTEMBER 2022.**

# IV

## NAVIGATIONAL WARNINGS

Date: 06 April 2022

Reference: PCG NTM 144 - 2022 (HD 145/22)

### MESSAGE

---

#### NAVPHIL 088/22 – LUZON W. COAST, MANILA BAY – SURVEY WORKS

PASAY HARBOR CITY CORPORATION, UTILIZING MULTIPLE VESSELS AND EQUIPMENT, IS CONDUCTING GEOTECHNICAL INVESTIGATION, SEISMIC AND BATHYMETRIC SURVEY UNTIL 31 AUGUST 2022 OFF THE SHORES OF TERNATE, CAVITE WITHIN THE AREA BOUNDED BY THE FOLLOWING COORDINATES:

1	14° 15' 18"N., 120° 34' 55"E.
2	14° 16' 40"N., 120° 35' 40"E.
3	14° 19' 07"N., 120° 37' 42"E.
4	14° 21' 03"N., 120° 41' 39"E.
5	14° 21' 03"N., 120° 43' 13"E.
6	14° 19' 34"N., 120° 40' 43"E.
7	14° 18' 47"N., 120° 38' 40"E.
8	14° 14' 59"N., 120° 35' 31"E.

ALL SHIPS/WATERCRAFTS TRANSITING THE VICINITY OF THE ABOVE-MENTIONED AREA ARE ADVISED TO TAKE NOTE OF THE INFORMATION AND TAKE NECESSARY PRECAUTIONARY MEASURES AT ALL TIMES.

CANCEL THIS NAVIGATIONAL WARNING ON 01 SEPTEMBER 2022.

# IV NAVIGATIONAL WARNINGS

Date: 13 April 2022

Reference: PCG NTM 146-2022 (HD 158/22)

## MESSAGE

---

### NAVPHIL 094/22 – PHILIPPINE WATERS – CABLE LAYING

BEN LINE AGENCIES INC., UTILIZING VESSEL “FENG HUA 21”, IS CONDUCTING CABLE LAYING WORKS UNTIL 01 AUGUST 2022 AT THE FOLLOWING ROUTES AS INDICATED:

#### MAHIGUGMAON TO KABAC

1	10° 57.660'N.,	123° 18.280'E.
2	10° 59.587'N.,	123° 19.323'E.
3	11° 02.199'N.,	123° 23.908'E.
4	11° 07.076'N.,	123° 25.831'E.
5	11° 10.209'N.,	123° 27.741'E.
6	11° 13.242'N.,	123° 34.739'E.
7	11° 14.148'N.,	123° 39.476'E.
8	11° 14.243'N.,	123° 41.791'E.

#### STA. FE TO AGUJO

1	11° 09.085'N.,	123° 48.289'E.
2	11° 08.935'N.,	123° 48.391'E.
3	11° 08.481'N.,	123° 49.049'E.
4	11° 08.406'N.,	123° 49.761'E.
5	11° 08.949'N.,	123° 50.525'E.
6	11° 09.936'N.,	123° 51.611'E.
7	11° 13.778'N.,	123° 54.280'E.
8	11° 15.584'N.,	123° 58.667'E.
9	11° 15.521'N.,	123° 59.364'E.
10	11° 15.592'N.,	123° 59.785'E.

#### BANATE TO BANAGO

1	11° 00.060'N.,	122° 49.331'E.
2	10° 55.500'N.,	122° 51.241'E.
3	10° 47.177'N.,	122° 51.442'E.
4	10° 45.925'N.,	122° 52.710'E.
5	10° 45.011'N.,	122° 53.961'E.
6	10° 43.483'N.,	122° 54.322'E.
7	10° 42.698'N.,	122° 55.064'E.
8	10° 42.599'N.,	122° 55.609'E.
9	10° 42.784'N.,	122° 56.925'E.

#### LOOC TO PORO

1	10° 24.359'N.,	123° 59.957'E.
2	10° 24.449'N.,	124° 00.196'E.
3	10° 24.434'N.,	124° 00.574'E.
4	10° 24.266'N.,	124° 00.945'E.

## IV

### NAVIGATIONAL WARNINGS

5	10° 24.130'N.,	124° 01.422'E.
6	10° 23.639'N.,	124° 02.411'E.
7	10° 23.539'N.,	124° 03.523'E.
8	10° 23.580'N.,	124° 04.298'E.
9	10° 23.904'N.,	124° 05.089'E.
10	10° 24.488'N.,	124° 05.570'E.
11	10° 25.511'N.,	124° 05.940'E.
12	10° 30.314'N.,	124° 09.669'E.
13	10° 41.175'N.,	124° 14.529'E.
14	10° 42.694'N.,	124° 15.607'E.
15	10° 43.878'N.,	124° 17.229'E.
16	10° 44.312'N.,	124° 19.015'E.
17	10° 44.206'N.,	124° 20.809'E.
18	10° 43.814'N.,	124° 21.998'E.
19	10° 42.236'N.,	124° 24.774'E.

#### PORO TO CAMBALADING

1	10° 42.236'N.,	124° 24.775'E.
2	10° 42.313'N.,	124° 24.669'E.
3	10° 42.438'N.,	124° 24.621'E.
4	10° 42.563'N.,	124° 24.529'E.
5	10° 42.643'N.,	124° 24.431'E.
6	10° 42.956'N.,	124° 24.291'E.
7	10° 43.452'N.,	124° 24.183'E.
8	10° 44.022'N.,	124° 24.153'E.
9	10° 44.461'N.,	124° 24.355'E.
10	10° 44.858'N.,	124° 24.800'E.
11	10° 48.689'N.,	124° 30.762'E.
12	10° 51.307'N.,	124° 34.392'E.
13	10° 52.484'N.,	124° 36.272'E.
14	10° 53.869'N.,	124° 38.667'E.
15	10° 56.149'N.,	124° 40.480'E.
16	10° 56.267'N.,	124° 40.623'E.
17	10° 56.513'N.,	124° 40.806'E.

#### CANGMATING TO BOLJOON

1	09° 20.897'N.,	123° 18.114'E.
2	09° 21.467'N.,	123° 19.197'E.
3	09° 21.724'N.,	123° 19.573'E.
4	09° 23.316'N.,	123° 22.791'E.
5	09° 24.579'N.,	123° 24.089'E.
6	09° 25.348'N.,	123° 24.256'E.
7	09° 26.746'N.,	123° 25.907'E.
8	09° 29.883'N.,	123° 28.403'E.
9	09° 32.105'N.,	123° 29.418'E.
10	09° 33.762'N.,	123° 29.410'E.
11	09° 34.078'N.,	123° 30.261'E.
12	09° 34.582'N.,	123° 30.414'E.
13	09° 35.582'N.,	123° 30.484'E.

## IV

### NAVIGATIONAL WARNINGS

14	09° 36.215'N.,	123° 30.330'E.
15	09° 36.698'N.,	123° 29.987'E.
16	09° 36.954'N.,	123° 29.680'E.
17	09° 37.009'N.,	123° 29.527'E.
18	09° 37.051'N.,	123° 29.253'E.
19	09° 37.450'N.,	123° 28.836'E.

#### FLORDELIZ TO PUNTA BILAR

1	10° 02.641'N.,	124° 58.212'E.
2	10° 02.468'N.,	124° 57.900'E.
3	10° 02.276'N.,	124° 57.805'E.
4	10° 01.334'N.,	124° 57.530'E.
5	10° 00.954'N.,	124° 57.591'E.
6	09° 54.129'N.,	125° 02.668'E.
7	09° 51.787'N.,	125° 04.047'E.
8	09° 51.024'N.,	125° 05.050'E.
9	09° 50.074'N.,	125° 08.061'E.
10	09° 49.582'N.,	125° 16.135'E.
11	09° 49.688'N.,	125° 21.455'E.
12	09° 50.368'N.,	125° 24.339'E.
13	09° 50.616'N.,	125° 26.096'E.
14	09° 50.574'N.,	125° 26.269'E.
15	09° 50.408'N.,	125° 26.527'E.
16	09° 50.256'N.,	125° 26.649'E.
17	09° 49.967'N.,	125° 26.765'E.
18	09° 49.516'N.,	125° 26.807'E.
19	09° 49.361'N.,	125° 26.751'E.

#### PUNTA BILAR TO SAN JOSE

1	09° 49.361'N.,	125° 26.751'E.
2	09° 49.463'N.,	125° 26.827'E.
3	09° 52.256'N.,	125° 28.182'E.
4	09° 52.553'N.,	125° 28.164'E.
5	09° 56.027'N.,	125° 28.596'E.
6	10° 00.650'N.,	125° 28.500'E.
7	10° 01.621'N.,	125° 28.882'E.
8	10° 02.315'N.,	125° 29.862'E.
9	10° 02.523'N.,	125° 31.359'E.
10	10° 02.115'N.,	125° 33.011'E.
11	10° 01.531'N.,	125° 33.967'E.
12	10° 01.251'N.,	125° 34.291'E.

#### CAGDIANAO TO RIZAL

1	09° 56.400'N.,	125° 40.116'E.
2	09° 56.820'N.,	125° 41.137'E.
3	09° 58.178'N.,	125° 43.178'E.
4	09° 58.937'N.,	125° 44.554'E.
5	10° 00.313'N.,	125° 47.049'E.
6	10° 00.847'N.,	125° 48.236'E.

## IV NAVIGATIONAL WARNINGS

7	10° 01.509'N.,	125° 50.285'E.
8	10° 02.313'N.,	125° 52.482'E.
9	10° 02.741'N.,	125° 56.824'E.
10	10° 02.568'N.,	125° 58.048'E.
11	10° 02.028'N.,	126° 00.861'E.
12	10° 01.801'N.,	126° 01.834'E.

### RIZAL TO SOCORRO

1	10° 01.801'N.,	126° 01.834'E.
2	10° 01.989'N.,	126° 00.829'E.
3	10° 02.019'N.,	125° 59.343'E.
4	10° 01.966'N.,	125° 58.880'E.
5	10° 01.790'N.,	125° 58.447'E.
6	09° 57.944'N.,	125° 53.388'E.
7	09° 56.852'N.,	125° 52.238'E.
8	09° 56.523'N.,	125° 51.771'E.
9	09° 56.141'N.,	125° 51.227'E.
10	09° 55.455'N.,	125° 50.711'E.
11	09° 54.804'N.,	125° 50.502'E.
12	09° 54.068'N.,	125° 50.407'E.
13	09° 40.530'N.,	125° 52.695'E.
14	09° 39.890'N.,	125° 52.976'E.
15	09° 39.307'N.,	125° 53.398'E.
16	09° 39.033'N.,	125° 53.925'E.
17	09° 38.725'N.,	125° 54.342'E.

### SOCORRO TO TAYAGA

1	09° 38.715'N.,	125° 54.325'E.
2	09° 38.666'N.,	125° 53.943'E.
3	09° 38.500'N.,	125° 53.446'E.
4	09° 38.227'N.,	125° 52.274'E.
5	09° 37.995'N.,	125° 51.275'E.
6	09° 37.887'N.,	125° 50.375'E.
7	09° 36.783'N.,	125° 47.050'E.
8	09° 36.187'N.,	125° 45.981'E.
9	09° 35.038'N.,	125° 44.779'E.
10	09° 34.825'N.,	125° 44.317'E.

**ALL SHIPS/WATERCRAFTS TRANSITING THE VICINITY OF THE ABOVE MENTIONED AREAS ARE ADVISED TO TAKE NOTE OF THE INFORMATION AND TAKE NECESSARY PRECAUTIONARY MEASURES AT ALL TIMES.**

**CANCEL THIS NAVIGATIONAL WARNING ON 02 AUGUST 2022.**

## **IV NAVIGATIONAL WARNINGS**

Date: 13 April 2022

Reference: PCG NTM 164-2022 (HD 161/22)

### MESSAGE

---

**NAVPHIL 096/22 – LUZON W. COAST, MANILA BAY – DREDGING WORKS**

**BEN LINE AGENCIES PHILIPPINES, INC., UTILIZING BARGE “DN 116”, IS CONDUCTING DREDGING WORKS OFF PASAY CITY UNTIL 04 OCTOBER 2022 IN THE AREA BOUNDED BY THE FOLLOWING COORDINATES:**

<b>A</b>	<b>14° 31' 58"N., 120° 53' 40"E.</b>
<b>B</b>	<b>14° 33' 34"N., 120° 56' 56"E.</b>
<b>C</b>	<b>14° 33' 33"N., 120° 58' 08"E.</b>
<b>D</b>	<b>14° 33' 04"N., 120° 58' 09"E.</b>
<b>E</b>	<b>14° 32' 08"N., 120° 56' 10"E.</b>

**ALL SHIPS/WATERCRAFTS TRANSITING THE VICINITY OF THE ABOVE-MENTIONED AREA ARE ADVISED TO TAKE NOTE OF THE INFORMATION AND TAKE NECESSARY PRECAUTIONARY MEASURES AT ALL TIMES.**

**CANCEL THIS NAVIGATIONAL WARNING ON 05 OCTOBER 2022.**

# IV

## NAVIGATIONAL WARNINGS

Date: 13 April 2022

Reference: PCG NTM 167-2022 (HD 165/22)

### MESSAGE

---

#### NAVPHIL 099/22 – LUZON W. COAST, MANILA BAY – DREDGING WORKS

CHINA HARBOUR ENGINEERING COMPANY, UTILIZING “LONGXIANG 8”, “JIANGHAI 22”, “YUE HANG FENG 038” AND “YI HANG JUN 1068”, IS CONDUCTING DREDGING AND RECLAMATION WORKS OFF THE COAST OF PASAY CITY UNTIL 31 DECEMBER 2022 IN THE AREA BOUNDED BY THE FOLLOWING COORDINATES:

1	14° 33' 33"N., 120° 58' 38"E.
2	14° 33' 25"N., 120° 58' 10"E.
3	14° 32' 02"N., 120° 54' 12"E.
4	14° 31' 40"N., 120° 54' 12"E.
5	14° 31' 34"N., 120° 57' 35"E.
6	14° 31' 37"N., 120° 58' 45"E.

ALL SHIPS/WATERCRAFTS TRANSITING THE VICINITY OF THE ABOVE-MENTIONED AREA ARE ADVISED TO TAKE NOTE OF THE INFORMATION AND TAKE NECESSARY PRECAUTIONARY MEASURES AT ALL TIMES.

CANCEL THIS NAVIGATIONAL WARNING ON 01 JANUARY 2023.



## **IV NAVIGATIONAL WARNINGS**

Date: 13 April 2022

Reference: PCG NTM 169-2022 (HD 166/22)

### **MESSAGE**

---

**NAVPHIL 100/22 – LUZON W. COAST, MANILA BAY – PIPELINE INSTALLATION**

**CHINA HARBOUR ENGINEERING COMPANY, UTILIZING “LONGXIANG 8”, IS INSTALLING A FLOATING PIPELINE FROM THE COAST OF LAS PIÑAS TO THE RECLAMATION AREA OFF THE COAST OF PASAY CITY UNTIL 31 JULY 2022 ALONG THE ROUTED DEFINED BY THE FOLLOWING COORDINATES:**

<b>1</b>	<b>14° 31' 46"N., 120° 57' 55"E.</b>
<b>2</b>	<b>14° 29' 49"N., 120° 57' 59"E.</b>
<b>3</b>	<b>14° 29' 14"N., 120° 58' 23"E.</b>

**ALL SHIPS/WATERCRAFTS TRANSITING THE VICINITY OF THE ABOVE-MENTIONED AREA ARE ADVISED TO TAKE NOTE OF THE INFORMATION AND TAKE NECESSARY PRECAUTIONARY MEASURES AT ALL TIMES.**

**CANCEL THIS NAVIGATIONAL WARNING ON 01 AUGUST 2022.**

# IV

## NAVIGATIONAL WARNINGS

Date: 22 April 2022

Reference: PCG NTM 173 & 178-2022 (HD 172 & 174/22)

### MESSAGE

---

#### NAVPHIL 106/22 – LUZON W. COAST, LUZON SEA & MANILA BAY – DREDGING AND RECLAMATION WORKS

CHINA HARBOUR ENGINEERING COMPANY, UTILIZING SAND CARRIER “*HONG HAI 189*”, IS CONDUCTING OFFSHORE SAND EXTRACTION OPERATIONS OFF BOTOLAN AND SAN FELIPE, ZAMBALES. THE EXTRACTED MATERIALS ARE PLACED IN THE RECLAMATION AREA OFF PASAY CITY. THE ACTIVITIES ARE BEING CONDUCTED UNTIL 30 DECEMBER 2022 WITHIN THE AREAS BOUNDED BY THE FOLLOWING COORDINATES:

#### BOTOLAN AREA

- |   |                               |
|---|-------------------------------|
| 1 | 15° 16' 00"N., 120° 00' 39"E. |
| 2 | 15° 16' 00"N., 120° 00' 55"E. |
| 3 | 15° 15' 51"N., 120° 00' 57"E. |
| 4 | 15° 15' 42"N., 120° 00' 56"E. |
| 5 | 15° 15' 31"N., 120° 00' 51"E. |
| 6 | 15° 15' 31"N., 120° 00' 39"E. |

#### SAN FELIPE AREA

- |    |                               |
|----|-------------------------------|
| 1  | 15° 03' 48"N., 120° 02' 34"E. |
| 2  | 15° 03' 57"N., 120° 03' 21"E. |
| 3  | 15° 04' 24"N., 120° 03' 20"E. |
| 4  | 15° 04' 57"N., 120° 03' 15"E. |
| 5  | 15° 05' 58"N., 120° 03' 02"E. |
| 6  | 15° 06' 16"N., 120° 03' 13"E. |
| 7  | 15° 06' 18"N., 120° 03' 08"E. |
| 8  | 15° 06' 07"N., 120° 03' 01"E. |
| 9  | 15° 06' 32"N., 120° 02' 48"E. |
| 10 | 15° 06' 43"N., 120° 02' 18"E. |
| 11 | 15° 06' 07"N., 120° 02' 10"E. |
| 12 | 15° 04' 07"N., 120° 02' 31"E. |

## **IV NAVIGATIONAL WARNINGS**

### **MANILA BAY AREA (RECLAMATION)**

<b>1</b>	<b>14° 33' 33"N., 120° 58' 38"E.</b>
<b>2</b>	<b>14° 33' 25"N., 120° 58' 10"E.</b>
<b>3</b>	<b>14° 32' 02"N., 120° 54' 12"E.</b>
<b>4</b>	<b>14° 31' 40"N., 120° 54' 12"E.</b>
<b>5</b>	<b>14° 31' 34"N., 120° 57' 34"E.</b>
<b>6</b>	<b>14° 31' 37"N., 120° 58' 45"E.</b>

**ALL SHIPS/WATERCRAFTS TRANSITING THE VICINITY OF THE ABOVE-MENTIONED AREAS ARE ADVISED TO TAKE NOTE OF THE INFORMATION AND TAKE NECESSARY PRECAUTIONARY MEASURES AT ALL TIMES.**

**THIS CANCELS NAVPHIL 103/22.**

**CANCEL THIS NAVIGATIONAL WARNING ON 31 DECEMBER 2022.**

## **IV NAVIGATIONAL WARNINGS**

Date: 24 April 2022

Reference: PCG NTM 182-2022 (HD 180/22)

### **MESSAGE**

---

**NAVPHIL 110/22 – LUZON, W. COAST, MANILA BAY – RECLAMATION WORKS**

**CHINA HARBOUR ENGINEERING COMPANY, UTILIZING “HANG BO 3001” AND “HANG BI 3002”, WILL CONDUCT RECLAMATION WORKS UNTIL 30 JULY 2022 OFF PASAY CITY WITHIN THE AREA BOUNDED BY THE FOLLOWING COORDINATES:**

1	14° 31' 52"N., 120° 54' 12"E.
2	14° 31' 50"N., 120° 54' 12"E.
3	14° 31' 51"N., 120° 57' 39"E.
4	14° 31' 54"N., 120° 57' 43"E.
5	14° 32' 01"N., 120° 57' 43"E.
6	14° 32' 30"N., 120° 57' 35"E.
7	14° 32' 35"N., 120° 57' 25"E.

**ALL SHIPS/WATERCRAFTS TRANSITING THE VICINITY OF THE ABOVE-MENTIONED AREA ARE ADVISED TO TAKE NOTE OF THE INFORMATION AND TAKE NECESSARY PRECAUTIONARY MEASURES AT ALL TIMES.**

**CANCEL THIS NAVIGATIONAL WARNING ON 31 JULY 2022.**

# IV

## NAVIGATIONAL WARNINGS

Date: 30 April 2022

Reference: PCG NTM 188 - 2022 (HD 198/21)

### MESSAGE

---

**NAVPHIL 121/22 – LUZON, W. COAST, NASUGBU BAY – GEOTECHNICAL  
INVESTIGATION**

**TCSC CORPORATION, UTILIZING A MOTORIZED BANCA, IS CONDUCTING  
GEOTECHNICAL INVESTIGATION UNTIL 30 JULY 2022 OFF THE SHORES OF  
NASUGBU AND LIAN, BATANGAS WITHIN THE AREA BOUNDED BY THE  
FOLLOWING COORDINATES:**

POSITION	COORDINATES
A	13° 56' 00"N., 120° 34' 00"E.
B	14° 06' 30"N., 120° 34' 00"E.
C	14° 06' 30"N., 120° 36' 30"E.
D	14° 04' 30"N., 120° 37' 00"E.
E	14° 03' 00"N., 120° 37' 00"E.
F	13° 59' 30"N., 120° 36' 30"E.
G	13° 59' 00"N., 120° 35' 45"E.
H	13° 56' 00"N., 120° 35' 30"E.

**ALL SHIPS/WATERCRAFTS TRANSITING THE VICINITY OF THE ABOVE-  
MENTIONED AREA ARE ADVISED TO TAKE NOTE OF THE INFORMATION  
AND TAKE NECESSARY PRECAUTIONARY MEASURES AT ALL TIMES.**

**CANCEL THIS NAVIGATIONAL WARNING ON 31 JULY 2022.**

**IV**  
**NAVIGATIONAL WARNINGS**

Date: 10 May 2022

Reference: PCG NTM 198 - 2022 (HD 201/22)

**MESSAGE**

---

**NAVPHIL 125/22 – LUZON W. COAST, MANILA BAY – DREDGING WORKS**

**ROYAL CARGO INC., UTILIZING “TSHD GATEWAY”, IS CONDUCTING DREDGING OPERATIONS AND LAND DEVELOPMENT ACTIVITIES OFF THE SHORES OF BULACAN AND CAVITE UNTIL 27 JULY 2022 WITHIN THE AREAS BOUNDED BY THE FOLLOWING COORDINATES:**

**POSITION      COORDINATES**

**BULACAN AREA**

1	14° 44' 46"N., 120° 50' 14"E.
2	14° 42' 51"N., 120° 52' 41"E.
3	14° 42' 49"N., 120° 53' 52"E.
4	14° 42' 29"N., 120° 53' 44"E.
5	14° 37' 22"N., 120° 45' 41"E.
6	14° 37' 34"N., 120° 45' 25"E.
7	14° 41' 28"N., 120° 47' 21"E.
8	14° 44' 39"N., 120° 49' 54"E.

**CAVITE AREA**

1	14° 21' 03"N., 120° 41' 39"E.
2	14° 21' 03"N., 120° 43' 30"E.
3	14° 26' 14"N., 120° 49' 18"E.
4	14° 27' 00"N., 120° 48' 37"E.
5	14° 26' 59"N., 120° 46' 43"E.

**ALL SHIPS/WATERCRAFTS TRANSITING THE VICINITY OF THE ABOVE- MENTIONED AREAS ARE ADVISED TO TAKE NOTE OF THE INFORMATION AND TAKE NECESSARY PRECAUTIONARY MEASURES AT ALL TIMES.**

**CANCEL THIS NAVIGATIONAL WARNING ON 28 JULY 2022.**

# IV

## NAVIGATIONAL WARNINGS

Date: 11 May 2022

Reference: PCG NTM 203 - 2022 (HD 208/22)

### MESSAGE

---

**NAVPHIL 127/22 – LUZON W. COAST, LUZON SEA – DREDGING WORKS**

**CHINA HARBOUR ENGINEERING COMPANY, UTILIZING “TSHD JUN YANG 1”, IS CONDUCTING OFFSHORE SAND EXTRACTION OPERATIONS UNTIL 02 NOVEMBER 2022 OFF THE SHORES OF BOTOLAN AND SAN FELIPE, ZAMBALES WITHIN THE AREAS BOUNDED BY THE FOLLOWING COORDINATES:**

#### **BOTOLAN AREA**

- |   |                               |
|---|-------------------------------|
| 1 | 15° 16' 00"N., 120° 00' 39"E. |
| 2 | 15° 16' 00"N., 120° 00' 55"E. |
| 3 | 15° 15' 51"N., 120° 00' 57"E. |
| 4 | 15° 15' 42"N., 120° 00' 56"E. |
| 5 | 15° 15' 31"N., 120° 00' 51"E. |
| 6 | 15° 15' 31"N., 120° 00' 39"E. |

#### **SAN FELIPE AREA**

- |    |                               |
|----|-------------------------------|
| 1  | 15° 03' 48"N., 120° 02' 34"E. |
| 2  | 15° 03' 57"N., 120° 03' 21"E. |
| 3  | 15° 04' 24"N., 120° 03' 20"E. |
| 4  | 15° 04' 57"N., 120° 03' 15"E. |
| 5  | 15° 05' 58"N., 120° 03' 02"E. |
| 6  | 15° 06' 16"N., 120° 03' 13"E. |
| 7  | 15° 06' 18"N., 120° 03' 08"E. |
| 8  | 15° 06' 07"N., 120° 03' 01"E. |
| 9  | 15° 06' 32"N., 120° 02' 48"E. |
| 10 | 15° 06' 43"N., 120° 02' 18"E. |
| 11 | 15° 06' 07"N., 120° 02' 10"E. |
| 12 | 15° 04' 07"N., 120° 02' 31"E. |

**ALL SHIPS/WATERCRAFTS TRANSITING THE VICINITY OF THE ABOVE-MENTIONED AREAS ARE ADVISED TO TAKE NOTE OF THE INFORMATION AND TAKE NECESSARY PRECAUTIONARY MEASURES AT ALL TIMES.**

**CANCEL THIS NAVIGATIONAL WARNING ON 03 NOVEMBER 2022.**

# IV

## NAVIGATIONAL WARNINGS

Date: 11May 2022

Reference: PCG NTM 208 - 2022 (HD 210/22)

### MESSAGE

---

**NAVPHIL 129/22 – LUZON W. COAST, MANILA BAY – DREDGING WORKS**

**CHINA HARBOUR ENGINEERING COMPANY, UTILIZING “XING HANG JUN 1088”, IS CONDUCTING DREDGING AND RECLAMATION WORKS UNTIL 08 JULY 2022 OFF THE SHORES OF THE CITIES OF PASAY AND MANILA WITHIN THE AREA BOUNDED BY THE FOLLOWING COORDINATES:**

1	14° 33' 33"N., 120° 58' 38"E.
2	14° 33' 25"N., 120° 58' 10"E.
3	14° 32' 02"N., 120° 54' 12"E.
4	14° 31' 40"N., 120° 54' 12"E.
5	14° 31' 34"N., 120° 57' 35"E.
6	14° 31' 37"N., 120° 58' 45"E.

**ALL SHIPS/WATERCRAFTS TRANSITING THE VICINITY OF THE ABOVE- MENTIONED AREA ARE ADVISED TO TAKE NOTE OF THE INFORMATION AND TAKE NECESSARY PRECAUTIONARY MEASURES AT ALL TIMES.**

**CANCEL THIS NAVIGATIONAL WARNING ON 09 JULY 2022.**



# IV

## NAVIGATIONAL WARNINGS

Date: 11 May 2022

Reference: PCG NTM 205 - 2022 (HD 211/22)

### MESSAGE

---

#### NAVPHIL 130/22 – LUZON W. COAST, MANILA BAY – RESTRICTED AREA

**SAN MIGUEL AEROCITY INC., (SMAI) ESTABLISHED A RESTRICTED AREA OFF THE SHORES OF BULACAN IN CONNECTION WITH THEIR RECLAMATION ACTIVITIES UNTIL 31 DECEMBER 2022 WITHIN THE AREA BOUNDED BY THE FOLLOWING COORDINATES:**

POSITION	COORDINATES
1	14° 44' 46"N., 120° 50' 14"E.
2	14° 42' 51"N., 120° 52' 41"E.
3	14° 42' 49"N., 120° 53' 52"E.
4	14° 42' 29"N., 120° 53' 44"E.
5	14° 39' 11"N., 120° 48' 43"E.
6	14° 37' 22"N., 120° 45' 41"E.
7	14° 37' 34"N., 120° 45' 25"E.
8	14° 39' 21"N., 120° 45' 30"E.
9	14° 40' 08"N., 120° 42' 54"E.
10	14° 41' 28"N., 120° 47' 21"E.
11	14° 44' 12"N., 120° 49' 32"E.
12	14° 44' 39"N., 120° 49' 54"E.

**ALL SHIPS/WATERCRAFTS TRANSITING THE VICINITY OF THE ABOVE- MENTIONED AREA ARE ADVISED TO TAKE NOTE OF THE INFORMATION AND TAKE NECESSARY PRECAUTIONARY MEASURES AT ALL TIMES.**

**CANCEL THIS NAVIGATIONAL WARNING ON 01 JANUARY 2023.**

# IV

## NAVIGATIONAL WARNINGS

Date: 13 May 2022

Reference: PCG NTM 209 – 2022 (HD 214/22)

### MESSAGE

#### NAVPHIL 133/22 – LUZON W. COAST, MANILA BAY – OFFSHORE WORKS

BENLINE AGENCIES PHILIPPINES INC., UTILIZING TRAILING SUCTION HOPPER DREDGER “CRISTOBAL COLON”, IS CONDUCTING DREDGING AND RECLAMATION OPERATIONS OFF THE SHORES OF BULACAN AND CAVITE UNTIL 02 OCTOBER 2022 WITHIN THE AREAS BOUNDED BY THE FOLLOWING COORDINATES:

POSITION	COORDINATES
<b>RECLAMATION AREA</b>	
1	14° 44' 35"N., 120° 49' 57"E.
2	14° 44' 46"N., 120° 50' 14"E.
3	14° 43' 09"N., 120° 51' 32"E.
4	14° 42' 49"N., 120° 53' 52"E.
5	14° 42' 28"N., 120° 53' 44"E.
6	14° 37' 22"N., 120° 45' 41"E.
7	14° 37' 34"N., 120° 45' 25"E.
8	14° 41' 28"N., 120° 47' 21"E.
9	14° 44' 03"N., 120° 49' 25"E.
10	14° 45' 03"N., 120° 48' 06"E.
<b>MINING AREA</b>	
1	14° 27' 09"N., 120° 43' 23"E.
2	14° 29' 06"N., 120° 52' 13"E.
3	14° 26' 52"N., 120° 51' 47"E.
4	14° 20' 38"N., 120° 45' 40"E.
5	14° 20' 47"N., 120° 43' 28"E.
6	14° 20' 46"N., 120° 41' 03"E.
7	14° 26' 42"N., 120° 46' 07"E.
8	14° 26' 39"N., 120° 43' 23"E.
<b>DISPOSAL AREA</b>	
2	14° 20' 00"N., 120° 00' 00"E.

ALL SHIPS/WATERCRAFTS TRANSITING THE VICINITY OF THE ABOVE-MENTIONED AREAS ARE ADVISED TO TAKE NOTE OF THE INFORMATION AND TAKE NECESSARY PRECAUTIONARY MEASURES AT ALL TIMES.

CANCEL THIS NAVIGATIONAL WARNING ON 03 OCTOBER 2022.

**IV**  
**NAVIGATIONAL WARNINGS**

Date: 13 May 2022

Reference: PCG NTM 221-2022 (HD 222/22)

**MESSAGE**

---

**NAVPIL 137/22 – LUZON W. COAST, BATANGAS BAY – SURVEY WORKS**

**BEN LINE AGENCIES PHILIPPINES INC., UTILIZING VESSEL “MB CARIBBEAN TIGRESS”, WILL CONDUCT NEAR SHORE SURVEY FROM 03-26 AUGUST 2022 ALONG THE ROUTE DEFINED BY THE FOLLOWING COORDINATES:**

**13° 42.404'N., 121° 02.546'E.  
13° 43.059'N., 121° 03.491'E.**

**ALL SHIPS/WATERCRAFTS TRANSITING THE VICINITY OF THE ABOVE-MENTIONED AREA ARE ADVISED TO TAKE NOTE OF THE INFORMATION AND TAKE NECESSARY PRECAUTIONARY MEASURES AT ALL TIMES.**

**CANCEL THIS NAVIGATIONAL WARNING ON 27 AUGUST 2022.**

# IV

## NAVIGATIONAL WARNINGS

Date: 17 May 2022

Reference: PCG NTM 229 - 2022 (HD 225/22)

### MESSAGE

---

#### NAVPHIL 140/22 – PHILIPPINE WATERS – DREDGING WORKS

CHINA HARBOUR ENGINEERING COMPANY, UTILIZING *MULTIPLE VESSELS*, IS CONDUCTING DREDGING AND RECLAMATION ACTIVITY UNTIL 21 OCTOBER 2022 OFF THE SHORES OF BOTOLAN AND SAN FELIFE PROVINCE OF ZAMBALES AND MANILA BAY OR WITHIN THE AREAS BOUNDED BY THE FOLLOWING COORDINATES:

##### MANILA BAY AREA

- |   |                               |
|---|-------------------------------|
| 1 | 14° 33' 33"N., 120° 58' 38"E. |
| 2 | 14° 33' 25"N., 120° 58' 10"E. |
| 3 | 14° 32' 02"N., 120° 54' 12"E. |
| 4 | 14° 31' 40"N., 120° 54' 12"E. |
| 5 | 14° 31' 34"N., 120° 57' 35"E. |
| 6 | 14° 31' 37"N., 120° 58' 45"E. |

##### BOTOLAN AREA

- |   |                               |
|---|-------------------------------|
| 1 | 15° 16' 00"N., 120° 00' 39"E. |
| 2 | 15° 16' 00"N., 120° 00' 55"E. |
| 3 | 15° 15' 51"N., 120° 00' 57"E. |
| 4 | 15° 15' 42"N., 120° 00' 56"E. |
| 5 | 15° 15' 31"N., 120° 00' 51"E. |
| 6 | 15° 15' 31"N., 120° 00' 39"E. |

##### SAN FELIPE AREA

- |    |                               |
|----|-------------------------------|
| 1  | 15° 03' 48"N., 120° 02' 34"E. |
| 2  | 15° 03' 57"N., 120° 03' 21"E. |
| 3  | 15° 04' 24"N., 120° 03' 20"E. |
| 4  | 15° 04' 57"N., 120° 03' 15"E. |
| 5  | 15° 05' 58"N., 120° 03' 02"E. |
| 6  | 15° 06' 16"N., 120° 03' 13"E. |
| 7  | 15° 06' 18"N., 120° 03' 08"E. |
| 8  | 15° 06' 07"N., 120° 03' 01"E. |
| 9  | 15° 06' 32"N., 120° 02' 48"E. |
| 10 | 15° 06' 43"N., 120° 02' 18"E. |
| 11 | 15° 06' 07"N., 120° 02' 10"E. |
| 12 | 15° 04' 07"N., 120° 02' 31"E. |

ALL SHIPS/WATERCRAFTS TRANSITING THE VICINITY OF THE ABOVE-MENTIONED AREAS ARE ADVISED TO TAKE NOTE OF THE INFORMATION AND TAKE NECESSARY PRECAUTIONARY MEASURES AT ALL TIMES.

CANCEL THIS NAVIGATIONAL WARNING ON 22 OCTOBER 2022.

# IV

## NAVIGATIONAL WARNINGS

Date: 17 May 2022

Reference: PCG NTM 230-2022 (HD 226/22)

---

### MESSAGE

---

#### NAVPHIL 141/22 – LUZON W. COAST, MANILA BAY – SURVEY WORKS

CHINA HARBOR ENGINEERING COMPANY (CHEC), UTILIZING “*MB TRISHA NICOLE*” AND “*MB KRISTEL*”, IS CONDUCTING BATHYMETRIC SURVEY FROM 18 MAY TO 31 DECEMBER 2022 OFF THE COAST OF TERNATE AND NAIC, CAVITE WITHIN THE AREA BOUNDED BY THE FOLLOWING COORDINATES:

POSITION	COORDINATES
A	14° 19' 12"N., 120° 39' 46"E.
B	14° 21' 03"N., 120° 43' 13"E.
C	14° 20' 58"N., 120° 44' 43"E.
D	14° 17' 57"N., 120° 41' 15"E.

ALL SHIPS/WATERCRAFTS TRANSITING THE VICINITY OF THE ABOVE-MENTIONED AREAS ARE ADVISED TO TAKE NOTE OF THE INFORMATION AND TAKE NECESSARY PRECAUTIONARY MEASURES AT ALL TIMES.

CANCEL THIS NAVIGATIONAL WARNING ON 01 JANUARY 2023.

# IV

## NAVIGATIONAL WARNINGS

Date: 24 May 2022

Reference: TDGSMI Email (HD 232/2022)

### MESSAGE

---

#### NAVPHIL 146/22 – PHILIPPINE WATERS – CABLE WORKS

TDG SHIP MANAGEMENT INC. (TDGSMI), UTILIZING “MV SUBARU”, IS CONDUCTING CABLE REPLACEMENT UNTIL 09 JULY 2022 IN THE VICINITY WATERS OFF ALBAY, SORSOGON, QUEZON AND MINDORO ALONG THE FOLLOWING ROUTES AS INDICATED:

#### SAN ISIDRO TO BULAN

1	12° 17.8770'N.,	124° 20.8550'E.
2	12° 18.0137'N.,	124° 20.5016'E.
3	12° 17.9294'N.,	124° 19.8859'E.
4	12° 18.3275'N.,	124° 17.5178'E.
5	12° 18.2925'N.,	124° 15.1841'E.
6	12° 18.1085'N.,	124° 12.3026'E.
7	12° 17.7022'N.,	124° 11.3125'E.
8	12° 17.7800'N.,	124° 10.2266'E.
9	12° 18.2204'N.,	124° 09.5732'E.
10	12° 18.6491'N.,	124° 05.8825'E.
11	12° 18.4459'N.,	124° 02.2428'E.
12	12° 19.0211'N.,	124° 00.6517'E.
13	12° 20.6640'N.,	123° 58.9295'E.
14	12° 35.9856'N.,	123° 50.3278'E.
15	12° 37.4846'N.,	123° 49.9064'E.
16	12° 38.3935'N.,	123° 50.0875'E.
17	12° 39.6218'N.,	123° 50.8634'E.
18	12° 40.3966'N.,	123° 52.2835'E.

#### LEGASPI TO SAWANGA

1	13° 08.1146'N.,	123° 45.8106'E.
2	13° 09.3136'N.,	123° 46.5404'E.
3	13° 09.9170'N.,	123° 47.2426'E.
4	13° 10.3922'N.,	123° 53.5505'E.
5	13° 10.1404'N.,	123° 55.5928'E.
6	13° 07.0959'N.,	124° 02.0160'E.
7	13° 06.3793'N.,	124° 02.7953'E.
8	13° 04.5921'N.,	124° 03.3454'E.
9	13° 04.0594'N.,	124° 03.2321'E.
10	13° 02.4240'N.,	124° 02.4060'E.

# IV

## NAVIGATIONAL WARNINGS

### PANTAO TO BURIAS

1	13° 11.656'N.,	123° 19.567'E.
2	13° 11.984'N.,	123° 18.882'E.
3	13° 12.040'N.,	123° 15.952'E.
4	13° 10.835'N.,	123° 02.837'E.
5	13° 10.555'N.,	123° 02.111'E.
6	13° 10.198'N.,	123° 01.858'E.
7	13° 10.056'N.,	123° 01.751'E.
8	13° 08.190'N.,	123° 01.237'E.

### BURIAS TO PASACAO

1	13° 08.1904'N.,	123° 01.2370'E.
2	13° 09.2272'N.,	123° 01.1587'E.
3	13° 10.0651'N.,	123° 00.9218'E.
4	13° 12.9752'N.,	123° 00.6005'E.
5	13° 23.1554'N.,	122° 59.7987'E.
6	13° 26.5405'N.,	122° 58.1404'E.
7	13° 27.3238'N.,	122° 58.1052'E.
8	13° 29.6956'N.,	123° 00.6634'E.
9	13° 30.9144'N.,	123° 00.9815'E.

### PASACAO TO ABUYON, QUEZON

1	13° 30.962'N.,	123° 00.881'E.
2	13° 30.561'N.,	123° 00.222'E.
3	13° 30.390'N.,	122° 59.571'E.
4	13° 29.799'N.,	122° 58.651'E.
5	13° 31.329'N.,	122° 53.076'E.
6	13° 32.008'N.,	122° 51.964'E.
7	13° 38.707'N.,	122° 45.343'E.
8	13° 39.125'N.,	122° 43.526'E.
9	13° 38.215'N.,	122° 41.710'E.
10	13° 37.733'N.,	122° 32.143'E.
11	13° 37.444'N.,	122° 31.224'E.

### LUCENA, QUEZON TO CATANAUAN, QUEZON

1	13° 54.127'N.,	121° 37.014'E.
2	13° 52.677'N.,	121° 37.751'E.
3	13° 52.119'N.,	121° 38.840'E.
4	13° 46.627'N.,	121° 41.345'E.
5	13° 38.917'N.,	121° 52.848'E.
6	13° 37.951'N.,	121° 57.131'E.
7	13° 37.808'N.,	121° 57.589'E.
8	13° 35.019'N.,	122° 10.791'E.
9	13° 35.044'N.,	122° 12.869'E.
10	13° 35.839'N.,	122° 13.404'E.
11	13° 36.020'N.,	122° 13.615'E.
12	13° 36.058'N.,	122° 13.675'E.

## IV NAVIGATIONAL WARNINGS

### SEMIRARA CALUYA TO MALAY, AKLAN

1	12° 00.462'N.,	121° 24.800'E.
2	11° 53.801'N.,	121° 29.807'E.
3	11° 51.954'N.,	121° 33.293'E.
4	11° 51.599'N.,	121° 38.386'E.
5	11° 55.836'N.,	121° 46.497'E.
6	11° 55.921'N.,	121° 52.115'E.
7	11° 55.803'N.,	121° 52.586'E.
8	11° 55.002'N.,	121° 54.151'E.
9	11° 54.671'N.,	121° 54.407'E.
10	11° 54.084'N.,	121° 54.555'E.

### BULALACAO OR. MINDORO TO SEMIRARA CALUYA

1	12° 19.259'N.,	121° 20.525'E.
2	12° 19.062'N.,	121° 20.796'E.
3	12° 15.963'N.,	121° 21.209'E.
4	12° 13.538'N.,	121° 22.251'E.
5	12° 11.269'N.,	121° 24.008'E.
6	12° 10.917'N.,	121° 24.499'E.
7	12° 10.592'N.,	121° 25.755'E.
8	12° 10.071'N.,	121° 26.365'E.
9	12° 06.634'N.,	121° 26.868'E.
10	12° 01.521'N.,	121° 26.976'E.
11	12° 00.392'N.,	121° 26.632'E.
12	11° 59.881'N.,	121° 26.057'E.
13	11° 59.901'N.,	121° 25.491'E.
14	12° 00.070'N.,	121° 25.138'E.
15	12° 00.442'N.,	121° 24.809'E.

### LOOC LUBANG OCC. MINDORO TO LIAN, BATANGAS

1	13° 43.264'N.,	120° 15.061'E.
2	13° 43.228'N.,	120° 15.270'E.
3	13° 43.371'N.,	120° 15.814'E.
4	13° 43.748'N.,	120° 16.054'E.
5	13° 43.580'N.,	120° 17.816'E.
6	13° 43.828'N.,	120° 18.596'E.
7	13° 48.005'N.,	120° 24.343'E.
8	13° 54.416'N.,	120° 28.768'E.
9	13° 55.954'N.,	120° 33.173'E.
10	14° 02.205'N.,	120° 36.538'E.
11	14° 02.430'N.,	120° 36.938'E.
12	14° 02.451'N.,	120° 37.360'E.

### LOOC LUBANG OCC MINDORO TO ABRA DE ILOG, MINDORO

1	13° 43.263'N.,	120° 15.061'E.
2	13° 43.347'N.,	120° 15.825'E.
3	13° 43.734'N.,	120° 16.056'E.
4	13° 43.625'N.,	120° 17.119'E.



**IV**  
**NAVIGATIONAL WARNINGS**

5	13° 43.453'N.,	120° 17.539'E.
6	13° 43.216'N.,	120° 19.542'E.
7	13° 43.616'N.,	120° 21.332'E.
8	13° 36.188'N.,	120° 39.080'E.
9	13° 32.974'N.	120° 43.242'E.
10	13° 28.491'N.,	120° 45.553'E.
11	13° 27.881'N.,	120° 45.570'E.

**ALL SHIPS/WATERCRAFTS TRANSITING THE VICINITY OF THE ABOVE MENTIONED AREAS ARE ADVISED TO TAKE NOTE OF THE INFORMATION AND TAKE NECESSARY PRECAUTIONARY MEASURES AT ALL TIMES.**

**THIS CANCELS NAVPHIL 078/22.**

**CANCEL THIS NAVIGATIONAL WARNING ON 10 JULY 2022.**

# IV

## NAVIGATIONAL WARNINGS

Date: 24 May 2022

Reference: PCG NTM 235 – 2022 (HD 234/21)

### MESSAGE

---

**NAVPHIL 148/22 – LUZON, W. COAST, MANILA BAY – GEOTECHNICAL INVESTIGATION**

**TCSC CORPORATION, UTILIZING A MOTORIZED BANCA, IS CONDUCTING GEOTECHNICAL INVESTIGATION UNTIL 31 JULY 2022 OFF THE SHORES OF BULACAN PROVINCE WITHIN THE AREA BOUNDED BY THE FOLLOWING COORDINATES:**

POSITION	COORDINATES
A	14° 45' 12"N., 120° 40' 56"E.
B	14° 46' 23"N., 120° 40' 55"E.
C	14° 44' 11"N., 120° 50' 47"E.
D	14° 43' 32"N., 120° 50' 13"E.
E	14° 43' 11"N., 120° 49' 22"E.

**ALL SHIPS/WATERCRAFTS TRANSITING THE VICINITY OF THE ABOVE- MENTIONED AREA ARE ADVISED TO TAKE NOTE OF THE INFORMATION AND TAKE NECESSARY PRECAUTIONARY MEASURES AT ALL TIMES.**

**CANCEL THIS NAVIGATIONAL WARNING ON 01 AUGUST 2022.**

# IV

## NAVIGATIONAL WARNINGS

Date: 30 May 2022

Reference: PCG NTM 245-2022 (HD 238/22)

### MESSAGE

---

#### NAVPHIL 152/22 – LUZON W. COAST, MANILA BAY – DEMOLITION WORKS

PASAY HARBOR CITY CORP., UTILIZING TUGBOAT “*MTUG GEE R*”, “*GRAND CHANCELLOR*” AND BARGE “*FIDELITY PRINCESS*”, IS CONDUCTING DEMOLITION WORKS AT THE SOUTHERN END PORTION OF THE WEST BREAKWATER OF THE PORT OF MANILA UNTIL 23 AUGUST 2022 IN THE AREA BOUNDED BY THE FOLLOWING COORDINATES:

1	14° 34' 23”N., 120° 57' 21”E.
2	14° 34' 21”N., 120° 57' 21”E.
3	14° 34' 21”N., 120° 57' 20”E.
4	14° 34' 23”N., 120° 57' 20”E.

MAINTIAN A FIVE HUNDRED (500) METER RADIUS FROM THE ACTIVITY AREA.

ALL SHIPS/WATERCRAFTS ARE ADVISED TO MAINTAIN A FIVE HUNDRED (500) METER DISTANCE FROM THE ABOVEMENTIONED AREA AND TAKE NECESSARY PRECAUTIONARY MEASURES AT ALL TIMES.

CANCEL THIS NAVIGATIONAL WARNING ON 24 AUGUST 2022.

# IV

## NAVIGATIONAL WARNINGS

Date: 30 May 2022

Reference: PCG NTM 249-2022 (HD 239/22)

### MESSAGE

---

**NAVPHIL 153/22 – LUZON W. COAST, MANILA BAY – DREDGING WORKS**

**BEN LINE AGENCIES PHILIPPINES, INC., UTILIZING TSHD “FRANCIS BEAUFORT”, IS CONDUCTING DREDGING WORKS OFF PASAY CITY UNTIL 23 JULY 2022 IN THE AREA BOUNDED BY THE FOLLOWING COORDINATES:**

<b>A</b>	<b>14° 31' 58"N., 120° 53' 40"E.</b>
<b>B</b>	<b>14° 33' 34"N., 120° 56' 56"E.</b>
<b>C</b>	<b>14° 33' 33"N., 120° 58' 08"E.</b>
<b>D</b>	<b>14° 33' 04"N., 120° 58' 09"E.</b>
<b>E</b>	<b>14° 32' 08"N., 120° 56' 10"E.</b>

**ALL SHIPS/WATERCRAFTS TRANSITING THE VICINITY OF THE ABOVE-MENTIONED AREA ARE ADVISED TO TAKE NOTE OF THE INFORMATION AND TAKE NECESSARY PRECAUTIONARY MEASURES AT ALL TIMES.**

**CANCEL THIS NAVIGATIONAL WARNING ON 24 JULY 2022.**

# IV

## NAVIGATIONAL WARNINGS

Date: 30 May 2022

Reference: PCG NTM 246-2022 (HD 240/22)

### MESSAGE

---

#### NAVPHIL 154/22 – PHILIPPINE WATERS – CABLE LAYING

SEABRIDGE PORT AGENCIES CORP., UTILIZING VESSEL “CS FU HA”, IS CONDUCTING SUBMARINE CABLE LAYING UNTIL 23 JULY 2022 ALONG THE ROUTES WITH THE FOLLOWING DETAILS:

SEGMENT	END POINTS	POSITION
22D	STA. FE	11° 09.12'N., 123° 17.70'E
	AGUJO	11° 15.60'N., 123° 59.79'E
24B	LOOC	10° 24.35'N., 123° 59.95'E
	PORO	10° 42.21"N., 124° 24.79'E
25B	CANGMATING	09° 20.88'N., 123° 18.09'E
	BOLJOON	09° 37.45'N., 123° 28.82'E
27B	FLORDELIZ	10° 02.67'N., 124° 58.23'E
	PUNTA BILAR	09° 49.35'N., 125° 26.74'E
24C	PORO	10° 42.21"N., 124° 24.79'E
	CAMBALADING	10° 56.51"N., 124° 40.81'E
27D	PUNTA BILAR	09° 49.35'N., 125° 26.74'E
	SAN JOSE	10° 01.23'N., 125° 34.32'E

ALL SHIPS/WATERCRAFTS TRANSITING THE VICINITY OF THE ABOVE-MENTIONED AREA ARE ADVISED TO TAKE NOTE OF THE INFORMATION AND TAKE NECESSARY PRECAUTIONARY MEASURES AT ALL TIMES.

CANCEL THIS NAVIGATIONAL WARNING ON 24 JULY 2022.

# IV

## NAVIGATIONAL WARNINGS

Date: 02 June 2022

Reference: PCG NTM 257 - 2022 (HD 251/22)

### MESSAGE

#### NAVPHIL 161/22 – LUZON W. COAST, MANILA BAY – OFFSHORE WORKS

BENLINE AGENCIES PHILIPPINES INC., UTILIZING MULTI-PURPOSE VESSEL “*SIDI*”, IS CONDUCTING DREDGING OPERATIONS OFF THE SHORES OF BULACAN AND CAVITE UNTIL 25 NOVEMBER 2022 WITHIN THE AREAS BOUNDED BY THE FOLLOWING COORDINATES:

POSITION	COORDINATES
<b>RECLAMATION AREA</b>	
1	14° 44' 35"N., 120° 49' 57"E.
2	14° 44' 46"N., 120° 50' 14"E.
3	14° 43' 09"N., 120° 51' 32"E.
4	14° 42' 49"N., 120° 53' 52"E.
5	14° 42' 28"N., 120° 53' 44"E.
6	14° 37' 22"N., 120° 45' 41"E.
7	14° 37' 34"N., 120° 45' 25"E.
8	14° 41' 28"N., 120° 47' 21"E.
9	14° 44' 03"N., 120° 49' 25"E.
10	14° 45' 03"N., 120° 48' 06"E.
<b>MINING AREA</b>	
1	14° 27' 09"N., 120° 43' 23"E.
2	14° 29' 06"N., 120° 52' 13"E.
3	14° 26' 52"N., 120° 51' 47"E.
4	14° 20' 38"N., 120° 45' 40"E.
5	14° 20' 47"N., 120° 43' 28"E.
6	14° 20' 46"N., 120° 41' 03"E.
7	14° 26' 42"N., 120° 46' 07"E.
8	14° 26' 39"N., 120° 43' 23"E.
<b>DISPOSAL AREA</b>	
1	14° 20' 00"N., 120° 00' 00"E.

ALL SHIPS/WATERCRAFTS TRANSITING THE VICINITY OF THE ABOVE-MENTIONED AREAS ARE ADVISED TO TAKE NOTE OF THE INFORMATION AND TAKE NECESSARY PRECAUTIONARY MEASURES AT ALL TIMES.

CANCEL THIS NAVIGATIONAL WARNING ON 26 NOVEMBER 2022.

# IV

## NAVIGATIONAL WARNINGS

Date: 06 June 2022

Reference: PCG-NTM 259-2022(HD 253/21)

### MESSAGE

#### NAVPHIL 162/22 – PHILIPPINE WATERS – CABLE ROUTE SURVEY

EGS ASIA INC., UTILIZING VESSEL “MV SEA BULLET” IS CONDUCTING MARINE ROUTE SURVEY OFF DIGOS, DAVAO DEL SUR AND BALER, AURORA UNTIL 20 JULY 2022 WITHIN THE AREAS BOUNDED BY THE FOLLOWING COORDINATES:

POINTS	COORDINATES	
	DAVAO AREA	
1	06° 44.395'N.,	125° 23.072'E.
2	06° 43.922'N.,	125° 23.097'E.
3	06° 42.623'N.,	125° 23.581'E.
4	06° 42.734'N.,	125° 23.887'E.
5	06° 44.139'N.,	125° 23.870'E.
	BALER AREA	
1	15° 45.790'N.,	121° 34.067'E.
2	15° 47.430'N.,	121° 37.984'E.
3	15° 47.131'N.,	121° 38.117'E.
4	15° 45.492'N.,	121° 34.119'E.

ALL SHIPS/WATERCRAFTS TRANSITING THE VICINITY OF THE ABOVE-MENTIONED AREA ARE ADVISED TO TAKE NOTE OF THE INFORMATION AND TAKE NECESSARY PRECAUTIONARY MEASURES AT ALL TIMES.

CANCEL THIS NAVIGATIONAL WARNING 21 JULY 2022.

# IV

## NAVIGATIONAL WARNINGS

Date: 06 June 2022

Reference: PCG NTM 262 – 2022 (HD 256/21)

### MESSAGE

---

**NAVPHIL 164/22 – LUZON, W. COAST, MANILA BAY – GEOTECHNICAL INVESTIGATION**

**SOL-ROCHE GEOTECHNICAL CONSULTATION CORP., UTILIZING “MTUG LEILANI” AND “BARGE NEO G-1”, IS CONDUCTING GEOTECHNICAL INVESTIGATION UNTIL 30 SEPTEMBER 2022 OFF THE SHORES OF BACOR, CAVITE WITHIN THE AREA BOUNDED BY THE FOLLOWING COORDINATES:**

POSITION	COORDINATES
A	14° 28' 39"N., 120° 56' 09"E.
B	14° 28' 40"N., 120° 56' 38"E.
C	14° 27' 58"N., 120° 56' 58"E.
D	14° 27' 53"N., 120° 56' 20"E.

**ALL SHIPS/WATERCRAFTS TRANSITING THE VICINITY OF THE ABOVE- MENTIONED AREA ARE ADVISED TO TAKE NOTE OF THE INFORMATION AND TAKE NECESSARY PRECAUTIONARY MEASURES AT ALL TIMES.**

**CANCEL THIS NAVIGATIONAL WARNING ON 01 OCTOBER 2022.**



# IV

## NAVIGATIONAL WARNINGS

Date: 06 June 2022

Reference: PCG NTM 263 – 2022 (HD 257/22)

### MESSAGE

---

#### NAVPHIL 165/22 – LUZON W. COAST, MANILA BAY – DREDGING WORKS

BEN LINE AGENCIES PHILIPPINES INC., UTILIZING TRAILER SUCTION HOPPER DREDGER "*FRANCIS BEAUFORT*", IS CONDUCTING DREDGING WORKS UNTIL 23 JULY 2022 OFF THE SHORES OF TERNATE, CAVITE WITHIN THE AREAS BOUNDED BY THE FOLLOWING COORDINATES:

1	14° 15' 18"N., 120° 34' 55"E.
2	14° 16' 40"N., 120° 35' 40"E.
3	14° 19' 07"N., 120° 37' 42"E.
4	14° 21' 03"N., 120° 41' 39"E.
5	14° 21' 03"N., 120° 43' 13"E.
6	14° 19' 34"N., 120° 40' 43"E.
7	14° 18' 47"N., 120° 38' 40"E.
8	14° 14' 59"N., 120° 35' 31"E.

ALL SHIPS/WATERCRAFTS TRANSITING THE VICINITY OF THE ABOVE-MENTIONED AREAS ARE ADVISED TO TAKE NOTE OF THE INFORMATION AND TAKE NECESSARY PRECAUTIONARY MEASURES AT ALL TIMES.

CANCEL THIS NAVIGATIONAL WARNING ON 24 JULY 2022.

# IV

## NAVIGATIONAL WARNINGS

Date: 07 June 2022

Reference: PCG NTM 268-2022 (HD 262/22)

### MESSAGE

---

#### NAVPHIL 167/22 – PHILIPPINE WATERS – CABLE BURIAL

LIGHTHOUSE SHIP MANAGEMENT PHIL., INC., UTILIZING “*MTUG JULIANNE MAE*”, IS CONDUCTING BURIAL OF SUBMARINE CABLE UNTIL 22 JULY 2022 AT THE FOLLOWING POSITIONS:

BMH LOCATION	POSITION
LILOAN	10° 25.514'N., 124° 00.380'E
ORMOC	10° 58.515'N., 124° 37.397'E
DAANBANTAYAN	11° 15.604'N., 123° 59.794'E
NABAS	11° 51.533'N., 122° 02.733'E
SAN JOSE	12° 22.044'N., 121° 02.044'E
CORON	12° 00.252'N., 120° 14.909'E

ALL SHIPS/WATERCRAFTS TRANSITING THE VICINITY OF THE ABOVEMENTIONED AREA ARE ADVISED TO TAKE NOTE OF THE INFORMATION AND TAKE NECESSARY PRECAUTIONARY MEASURES AT ALL TIMES.

CANCEL THIS NAVIGATIONAL WARNING ON 23 JULY 2022.

# IV NAVIGATIONAL WARNINGS

Date: 07 June 2022

Reference: PCG NTM 269-2022 (HD 263/22)

## MESSAGE

**NAVPHIL 168/22 – PALAWAN, N.E. COAST, CUYO WEST PASS – CABLE REPAIR**

**LIGHTHOUSE SHIPMANAGEMENT PHIL., INC., UTILIZING MV “CS VEGA”, WILL BE CONDUCTING SUBMARINE CABLE REPAIR FROM 10 JUNE TO 31 JULY 2022 ALONG THE ROUTES WITH THE FOLLOWING DETAILS:**

<b>ROUTE</b>	<b>START</b>	<b>END</b>
<b>A</b>	<b>10° 49.408'N., 120° 00.957'E</b>	<b>10° 49.213'N., 120° 01.413'E</b>
<b>B</b>	<b>10° 47.769'N., 120° 07.910'E</b>	<b>10° 47.712'N., 120° 08.166'E</b>
<b>C</b>	<b>10° 35.955'N., 121° 04.668'E</b>	<b>10° 36.033'N., 121° 05.422'E</b>

**ALL SHIPS/WATERCRAFTS TRANSITING THE VICINITY OF THE ABOVE-MENTIONED AREA ARE ADVISED TO TAKE NOTE OF THE INFORMATION AND TAKE NECESSARY PRECAUTIONARY MEASURES AT ALL TIMES.**

**CANCEL THIS NAVIGATIONAL WARNING ON 01 AUGUST 2022.**

# IV

## NAVIGATIONAL WARNINGS

Date: 10 June 2022

Reference: PCG NTM 275, 278, & 279-2022 (HD 265/2022)

### MESSAGE

---

#### NAVPHIL 169/22 – PHILIPPINE WATERS – GUNNERY

THE PHILIPPINE NAVY (PN) VESSELS WILL CONDUCT TEST FIRING OF THEIR NAVAL GUNS ON DATES AND PLACES AS INDICATED:

A. BRP ISMAEL LUMIBAO (PC383) ON 04-08 JULY 2022 IN MORO GULF AT VICINITY 8.9 NAUTICAL MILES WEST OF BALUT ISLAND, DAVAO OCCIDENTAL WITHIN THE AREA BOUNDED BY THE FOLLOWING COORDINATES:

POINT A:	05° 22.000'N., 125° 10.000'E.
POINT B:	05° 22.000'N., 125° 18.000'E.
POINT C:	05° 14.000'N., 125° 18.000'E.
POINT D:	05° 14.000'N., 125° 10.000'E.

B. BRP MANUEL GOMEZ (PC388) ON 12-16 JULY 2022 IN LUZON SEA AT VICINITY 2 NAUTICAL MILES SOUTHWEST OFF CORREGIDOR ISLAND, TERNATE, CAVITE WITHIN THE AREA BOUNDED BY THE FOLLOWING COORDINATES:

POINT A:	14° 21.483'N., 120° 32.159'E.
POINT B:	14° 21.108'N., 120° 28.062'E.
POINT C:	14° 17.027'N., 120° 28.315'E.
POINT D:	14° 17.263'N., 120° 32.456'E.

C. BRP ANDRES BONIFACIO (PS17) ON 06-12 JULY 2022 IN LUZON SEA AT VICINITY 33 NAUTICAL MILES SOUTHWEST OF GRANDE ISLAND, ZAMBALES WITHIN THE AREA BOUNDED BY THE FOLLOWING COORDINATES:

POINT A:	14° 39.874'N., 119° 30.073'E.
POINT B:	14° 39.874'N., 119° 40.066'E.
POINT C:	14° 29.874'N., 119° 40.066'E.
POINT D:	14° 29.874'N., 119° 30.066'E.

ALL SHIPS/WATERCRAFTS TRANSITING THE VICINITY OF THE ABOVEMENTIONED AREAS ARE ADVISED TO TAKE NOTE OF THE INFORMATION AND TAKE NECESSARY PRECAUTIONARY MEASURES AT ALL TIMES.

CANCEL THIS NAVIGATIONAL WARNING ON 17 JULY 2022.

# IV

## NAVIGATIONAL WARNINGS

Date: 10 June 2022

Reference: PCG NTM 273 - 2022 (HD 266/22)

### MESSAGE

---

#### NAVPHIL 170/22 – LUZON W. COAST, MANILA BAY – DREDGING WORKS

**BEN LINE AGENCIES PHILIPPINES INC., UTILIZING VESSEL “FRANCIS BEAUFORT”, IS CONDUCTING DREDGING WORKS UNTIL 23 JULY 2022 OFF THE SHORES OF TERNATE, CAVITE WITHIN THE AREAS BOUNDED BY THE FOLLOWING COORDINATES:**

- |   |                               |
|---|-------------------------------|
| 1 | 14° 15' 18"N., 120° 34' 55"E. |
| 2 | 14° 16' 40"N., 120° 35' 40"E. |
| 3 | 14° 19' 07"N., 120° 37' 42"E. |
| 4 | 14° 21' 03"N., 120° 41' 39"E. |
| 5 | 14° 21' 03"N., 120° 43' 13"E. |
| 6 | 14° 19' 34"N., 120° 40' 43"E. |
| 7 | 14° 18' 47"N., 120° 38' 40"E. |
| 8 | 14° 14' 59"N., 120° 35' 31"E. |

**ALL SHIPS/WATERCRAFTS TRANSITING THE VICINITY OF THE ABOVE- MENTIONED AREAS ARE ADVISED TO TAKE NOTE OF THE INFORMATION AND TAKE NECESSARY PRECAUTIONARY MEASURES AT ALL TIMES.**

**CANCEL THIS NAVIGATIONAL WARNING ON 24 JULY 2022.**

# IV

## NAVIGATIONAL WARNINGS

Date: 10 June 2022

Reference: PCG NTM 274 - 2022 (HD 267/22)

### MESSAGE

---

#### NAVPHIL 171/22 – LUZON W. COAST, MANILA BAY – SURVEY WORKS

CHINA HARBOR ENGINEERING COMPANY, UTILIZING VESSEL “*MB ST. ANTHONY EXPRESS*”, IS CONDUCTING BATHYMETRIC AND SEISMIC SURVEY UNTIL 31 DECEMBER 2022 OFF THE SHORES OF NAIC AND TERNATE, CAVITE WITHIN THE AREA BOUNDED BY THE FOLLOWING COORDINATES:

- |   |                               |
|---|-------------------------------|
| 1 | 14° 18' 01"N., 120° 40' 32"E. |
| 2 | 14° 19' 14"N., 120° 39' 51"E. |
| 3 | 14° 21' 03"N., 120° 43' 13"E. |
| 4 | 14° 20' 58"N., 120° 44' 43"E. |
| 5 | 14° 17' 57"N., 120° 41' 15"E. |

ALL SHIPS/WATERCRAFTS TRANSITING THE VICINITY OF THE ABOVE- MENTIONED AREAS ARE ADVISED TO TAKE NOTE OF THE INFORMATION AND TAKE NECESSARY PRECAUTIONARY MEASURES AT ALL TIMES.

CANCEL THIS NAVIGATIONAL WARNING ON 01 JANUARY 2023.

# IV

## NAVIGATIONAL WARNINGS

Date: 10 June 2022

Reference: PCG NTM 272-2022 (HD 269/22)

### MESSAGE

---

#### NAVPHIL 172/22 – LUZON, W. COAST, MANILA BAY – DREDGING WORKS

SAN MIGUEL AEROCITY, INC., UTILIZING VARIOUS FOREIGN AND LOCAL VESSELS, IS CONDUCTING DREDGING WORKS AT SAN NICOLAS SHOAL UNTIL DECEMBER 2024 WITHIN THE AREA WITH THE FOLLOWING DETAILS:

- |   |                               |
|---|-------------------------------|
| 1 | 14° 26' 54"N., 120° 46' 48"E. |
| 2 | 14° 26' 54"N., 120° 48' 42"E. |
| 3 | 14° 26' 08"N., 120° 49' 23"E. |
| 4 | 14° 20' 58"N., 120° 43' 34"E. |
| 5 | 14° 20' 57"N., 120° 41' 44"E. |

ALL SHIPS/WATERCRAFTS TRANSITING THE VICINITY OF THE ABOVE- MENTIONED AREA ARE ADVISED TO TAKE NOTE OF THE INFORMATION AND TAKE NECESSARY PRECAUTIONARY MEASURES AT ALL TIMES.

CANCEL THIS NAVIGATIONAL WARNING ON 01 JANUARY 2025.

## **IV NAVIGATIONAL WARNINGS**

Date: 15 June 2022

Reference: PCG NTM 289-2022 (HD 273/22)

### **MESSAGE**

**NAVPHIL 175/22 – LUZON, W. COAST, MANILA BAY – RECLAMATION WORKS**

**CHINA HARBOUR ENGINEERING COMPANY, UTILIZING THE VESSEL “PU SHA 1”, IS CONDUCTING DREDGING AND RECLAMATION WORKS UNTIL 28 OCTOBER 2022 OFF THE SHORE OF PASAY CITY WITHIN THE AREA BOUNDED BY THE FOLLOWING COORDINATES:**

1	14° 33' 33"N., 120° 58' 38"E.
2	14° 32' 02"N., 120° 54' 12"E.
3	14° 31' 40"N., 120° 54' 12"E.
4	14° 31' 34"N., 120° 57' 35"E.
5	14° 31' 37"N., 120° 58' 45"E.

**ALL SHIPS/WATERCRAFTS TRANSITING THE VICINITY OF THE ABOVE- MENTIONED AREA ARE ADVISED TO TAKE NOTE OF THE INFORMATION AND TAKE NECESSARY PRECAUTIONARY MEASURES AT ALL TIMES.**

**CANCEL THIS NAVIGATIONAL WARNING ON 29 OCTOBER 2022.**



## IV NAVIGATIONAL WARNINGS

Date: 16 June 2022

Reference: PCG NTM 280 - 2022 (HD 274/22)

### MESSAGE

---

#### NAVPHIL 176/22 – LUZON W. COAST, MANILA BAY – DREDGING WORKS

BEN LINE AGENCIES PHILIPPINES, INC., UTILIZING “*BKM 102*”, IS CONDUCTING DREDGING WORKS AT MANILA BAY UNTIL 04 DECEMBER 2022 OFF THE SHORES OF CITIES OF MANILA AND PASAY WITHIN THE AREA BOUNDED BY THE FOLLOWING COORDINATES:

- |   |                               |
|---|-------------------------------|
| 1 | 14° 34' 42"N., 120° 57' 45"E. |
| 2 | 14° 33' 27"N., 120° 58' 46"E. |
| 3 | 14° 31' 38"N., 120° 56' 30"E. |
| 4 | 14° 32' 24"N., 120° 54' 22"E. |

ALL SHIPS/WATERCRAFTS TRANSITING THE VICINITY OF THE ABOVE- MENTIONED AREAS ARE ADVISED TO TAKE NOTE OF THE INFORMATION AND TAKE NECESSARY PRECAUTIONARY MEASURES AT ALL TIMES.

CANCEL THIS NAVIGATIONAL WARNING ON 05 DECEMBER 2022.

# IV

## NAVIGATIONAL WARNINGS

Date: 16 June 2022

Reference: PCG NTM 281 - 2022 (HD 275/22)

### MESSAGE

---

#### NAVPHIL 177/22 – LUZON W. COAST, MANILA BAY – DREDGING WORKS

BEN LINE AGENCIES PHILIPPINES INC., UTILIZING THE VESSEL “VASCO DA GAMA”, IS CONDUCTING DREDGING WORKS UNTIL 08 AUGUST 2022 OFF THE SHORES OF TERNATE, CAVITE WITHIN THE AREA BOUNDED BY THE FOLLOWING COORDINATES:

- |   |                               |
|---|-------------------------------|
| 1 | 14° 23' 19"N., 120° 42' 51"E. |
| 2 | 14° 21' 38"N., 120° 48' 57"E. |
| 3 | 14° 14' 21"N., 120° 35' 21"E. |
| 4 | 14° 14' 44"N., 120° 30' 55"E. |

ALL SHIPS/WATERCRAFTS TRANSITING THE VICINITY OF THE ABOVEMENTIONED AREAS ARE ADVISED TO TAKE NOTE OF THE INFORMATION AND TAKE NECESSARY PRECAUTIONARY MEASURES AT ALL TIMES.

CANCEL THIS NAVIGATIONAL WARNING ON 09 AUGUST 2022.

**IV**  
**NAVIGATIONAL WARNINGS**

Date: 21 June 2022

Reference: PCG NTM 300-2022 (HD 283/22)

**MESSAGE**

---

**NAVPHIL 180/22 – LUZON W. COAST, MANILA BAY – DREDGING AND RECLAMATION**

**BEN LINE AGENCIES PHILIPPINES INC., UTILIZING “MV NOVA”, IS CONDUCTING DREDGING AND LAND RECLAMATION WORKS OFF PASAY CITY UNTIL 15 SEPTEMBER 2022 IN THE AREA BOUNDED BY THE FOLLOWING COORDINATES:**

<b>A</b>	<b>14° 31' 58"N., 120° 53' 40"E.</b>
<b>B</b>	<b>14° 33' 34"N., 120° 56' 56"E.</b>
<b>C</b>	<b>14° 33' 33"N., 120° 58' 08"E.</b>
<b>D</b>	<b>14° 33' 04"N., 120° 58' 09"E.</b>
<b>E</b>	<b>14° 32' 08"N., 120° 56' 10"E.</b>

**ALL SHIPS/WATERCRAFTS TRANSITING THE VICINITY OF THE ABOVEMENTIONED AREA ARE ADVISED TO TAKE NOTE OF THE INFORMATION AND TAKE NECESSARY PRECAUTIONARY MEASURES AT ALL TIMES.**

**CANCEL THIS NAVIGATIONAL WARNING ON 16 SEPTEMBER 2022.**

# IV

## NAVIGATIONAL WARNINGS

Date: 22 June 2022

Reference: PCG NTM 292 and 293 - 2022 (HD 276 and 284/22)

---

### MESSAGE

---

#### NAVPHIL 181/22 – LUZON SEA AND MANILA BAY – DREDGING AND RECLAMATION

CHINA HARBOUR ENGINEERING COMPANY, UTILIZING MULTIPLE  
VESSELS, IS CONDUCTING OFFSHORE SAND EXTRACTION  
OPERATIONS AT BOTOLAN AND SAN FELIFE, ZAMBALES AND  
RECLAMATION WORKS OFF PASAY CITY UNTIL 21 DECEMBER 2022  
WITHIN THE AREAS BOUNDED BY THE FOLLOWING COORDINATES:

##### MANILA BAY RECLAMATION AREA

1	14° 33' 33"N., 120° 58' 38"E.
2	14° 33' 25"N., 120° 58' 10"E.
3	14° 33' 01"N., 120° 57' 14"E.
4	14° 32' 04"N., 120° 57' 08"E.
5	14° 32' 02"N., 120° 54' 12"E.
6	14° 31' 40"N., 120° 54' 12"E.
7	14° 31' 41"N., 120° 57' 09"E.
8	14° 31' 34"N., 120° 57' 35"E.
9	14° 31' 37"N., 120° 58' 45"E.

##### BOTOLAN AREA

1	15° 16' 00"N., 120° 00' 39"E.
2	15° 16' 00"N., 120° 00' 55"E.
3	15° 15' 51"N., 120° 00' 57"E.
4	15° 15' 42"N., 120° 00' 56"E.
5	15° 15' 31"N., 120° 00' 51"E.
6	15° 15' 31"N., 120° 00' 39"E.

##### SAN FELIPE AREA

1	15° 03' 48"N., 120° 02' 34"E.
2	15° 03' 57"N., 120° 03' 21"E.
3	15° 04' 24"N., 120° 03' 20"E.
4	15° 04' 57"N., 120° 03' 15"E.
5	15° 05' 58"N., 120° 03' 02"E.
6	15° 06' 16"N., 120° 03' 13"E.

## **IV NAVIGATIONAL WARNINGS**

7	15° 06' 18"N., 120° 03' 08"E.
8	15° 06' 07"N., 120° 03' 01"E.
9	15° 06' 32"N., 120° 02' 48"E.
10	15° 06' 43"N., 120° 02' 18"E.
11	15° 06' 07"N., 120° 02' 10"E.
12	15° 04' 07"N., 120° 02' 31"E.

**ALL SHIPS/WATERCRAFTS TRANSITING THE VICINITY OF THE ABOVE- MENTIONED AREAS ARE ADVISED TO TAKE NOTE OF THE INFORMATION AND TAKE NECESSARY PRECAUTIONARY MEASURES AT ALL TIMES.**

**THIS CANCELS NAVPHIL 178/22.**

**CANCEL THIS NAVIGATIONAL WARNING ON 22 DECEMBER 2022.**

# IV

## NAVIGATIONAL WARNINGS

Date: 22 June 2022

Reference: PCG NTM 286 - 2022 (HD 281/22)

### MESSAGE

#### NAVPHIL 183/22 – LUZON SEA AND MANILA BAY – DREDGING AND RECLAMATION

BENLINE AGENCIES PHILIPPINES INC., UTILIZING VESSEL “*TSD QUEEN OF THE NETHERLANDS*”, IS CONDUCTING DREDGING AND RECLAMATION UNTIL 07 DECEMBER 2022 WITHIN THE AREAS BOUNDED BY THE FOLLOWING COORDINATES:

#### POSITION COORDINATES

##### RECLAMATION AREA

- 1 14° 44' 46"N., 120° 50' 14"E.
- 2 14° 42' 49"N., 120° 53' 52"E.
- 3 14° 42' 28"N., 120° 53' 44"E.
- 4 14° 37' 22"N., 120° 45' 41"E.
- 5 14° 37' 34"N., 120° 45' 25"E.
- 6 14° 45' 03"N., 120° 48' 06"E.

##### SAND MINING AREA

- 1 14° 27' 09"N., 120° 43' 23"E.
- 2 14° 29' 06"N., 120° 52' 13"E.
- 3 14° 26' 52"N., 120° 51' 47"E.
- 4 14° 20' 38"N., 120° 45' 40"E.
- 5 14° 20' 47"N., 120° 43' 28"E.
- 6 14° 20' 46"N., 120° 41' 03"E.
- 7 14° 26' 42"N., 120° 46' 07"E.
- 8 14° 26' 39"N., 120° 43' 23"E.

##### DISPOSAL AREA

- 1 14° 19' 38"N., 120° 00' 23"E.
- 2 14° 19' 36"N., 119° 59' 40"E.
- 3 14° 20' 12"N., 119° 59' 44"E.
- 4 14° 20' 13"N., 120° 00' 31"E.

ALL SHIPS/WATERCRAFTS TRANSITING THE VICINITY OF THE ABOVE- MENTIONED AREAS ARE ADVISED TO TAKE NOTE OF THE INFORMATION AND TAKE NECESSARY PRECAUTIONARY MEASURES AT ALL TIMES.

CANCEL THIS NAVIGATIONAL WARNING ON 08 DECEMBER 2022.

**IV**  
**NAVIGATIONAL WARNINGS**

Date: 22 June 2022

Reference: PCG NTM 288-2022 (HD 286/22)

**MESSAGE**

---

**NAVPHIL 184/22 – LUZON W. COAST, MANILA BAY – SURVEY WORKS**

**WATERFRONT MANILA PREMIERE INC., UTILIZING “MB KRISTEL”, IS CONDUCTING BATHYMETRIC SURVEY OFF THE CITY OF MANILA UNTIL 10 JULY 2022 IN THE AREA BOUNDED BY THE FOLLOWING COORDINATES:**

1	14° 34' 33"N., 120° 58' 29"E.
2	14° 33' 55"N., 120° 58' 32"E.
3	14° 33' 26"N., 120° 57' 32"E.
4	14° 33' 54"N., 120° 57' 11"E.
5	14° 34' 34"N., 120° 57' 58"E.
6	14° 34' 46"N., 120° 58' 15"E.

**ALL SHIPS/WATERCRAFTS TRANSITING THE VICINITY OF THE ABOVE- MENTIONED AREA ARE ADVISED TO TAKE NOTE OF THE INFORMATION AND TAKE NECESSARY PRECAUTIONARY MEASURES AT ALL TIMES.**

**CANCEL THIS NAVIGATIONAL WARNING ON 11 JULY 2022.**

# IV

## NAVIGATIONAL WARNINGS

Date: 22 June 2022

Reference: PCG NTM 295-2022 (HD 279/22)

### MESSAGE

**NAVPHIL 185/22 – LUZON, W. COAST, LUZON SEA – TRAINING EXERCISE**

**THE PHILIPPINE COAST GUARD (PCG) WILL CONDUCT COUNTER- TERRORISM TRAINING ON 07 JULY 2022 AT VICINITY WATERS 8.5 NAUTICAL MILES SOUTHWEST OFF LUZON POINT, MARIVELES, BATAAN IN THE AREA BOUNDED BY THE FOLLOWING COORDINATES:**

POINT	COORDINATES
1	14° 22.420'N., 120° 12.387'E.
2	14° 24.607'N., 120° 13.587'E.
3	14° 20.830'N., 120° 20.553'E.
4	14° 18.748'N., 120° 19.258'E.

**ALL SHIPS/WATERCRAFTS TRANSITING THE VICINITY OF THE ABOVEMENTIONED AREA ARE ADVISED TO TAKE NOTE OF THE INFORMATION AND TAKE NECESSARY PRECAUTIONARY MEASURES AT ALL TIMES.**

**CANCEL THIS NAVIGATIONAL WARNING ON 08 JULY 2022.**



**IV**  
**NAVIGATIONAL WARNINGS**

Date: 22 June 2022

Reference: PCG NTM 296-2022 (HD 287/22)

MESSAGE

**NAVPHIL 186/22 – CEBU, E. COAST, CAMOTES SEA – TRAINING EXERCISE**

**THE NAVAL FORCE CENTRAL, PNP RMU-VII, COAST GUARD DISTRICT CENTRAL VISAYAS, BUREAU OF CUSTOMS, PHILIPPINE DRUG ENFORCEMENT AGENCY VII AND BUREAU OF FISHERIES AND AQUATIC RESOURCES VII WILL CONDUCT THE “BANTAY KADAGATAN INTERAGENCY OPERATIONS 2022” ON 04-08 JULY 2022 AT VICINITY WATERS EAST OFF CARMEN, CEBU IN THE AREA BOUNDED BY THE FOLLOWING COORDINATES:**

<b>POINT</b>	<b>COORDINATES</b>
1	10° 24.882'N., 124° 05.851'E.
2	10° 19.811'N., 124° 05.842'E.
3	10° 24.820'N., 124° 10.798'E.
4	10° 19.841'N., 124° 11.029'E.

**ALL SHIPS/WATERCRAFTS TRANSITING THE VICINITY OF THE ABOVE MENTIONED AREA ARE ADVISED TO TAKE NOTE OF THE INFORMATION AND TAKE NECESSARY PRECAUTIONARY MEASURES AT ALL TIMES.**

**CANCEL THIS NAVIGATIONAL WARNING ON 09 JULY 2022.**

# IV

## NAVIGATIONAL WARNINGS

Date: 23 June 2022

Reference: PCG NTM 303, 304, 305, 306 and 312-2022 (HD 288, 289, 290, 291, & 292/2022)

### MESSAGE

#### NAVPHIL 187/22 – PHILIPPINE WATERS – GUNNERY

**THE PHILIPPINE NAVY (PN) VESSELS WILL CONDUCT TEST FIRING OF THEIR NAVAL GUNS ON DATES AND PLACES AS INDICATED:**

**A. BRP RAFAEL PARGAS (PC379) ON 04-06 JULY 2022 IN BOHOL SEA AT VICINITY 8 NAUTICAL MILES SOUTHEAST OF MAGSAYSAY (MANTIGUE) ISLAND, CAMIGUIN WITHIN THE AREA BOUNDED BY THE FOLLOWING COORDINATES:**

<b>POINT A:</b>	<b>09° 22.725'N., 124° 55.534'E.</b>
<b>POINT B:</b>	<b>09° 15.703'N., 124° 55.534'E.</b>
<b>POINT C:</b>	<b>09° 15.649'N., 125° 02.548'E.</b>
<b>POINT D:</b>	<b>09° 22.752'N., 125° 02.575'E.</b>

**ALL SHIPS/WATERCRAFTS TRANSITING THE VICINITY OF THE ABOVEMENTIONED AREAS ARE ADVISED TO TAKE NOTE OF THE INFORMATION AND TAKE NECESSARY PRECAUTIONARY MEASURES AT ALL TIMES.**

**CANCEL THIS NAVIGATIONAL WARNING ON 07 JULY 2022.**

# IV

## NAVIGATIONAL WARNINGS

Date: 23 June 2022

Reference: PCG NTM 307-2022 (HD 293/22)

### MESSAGE

**NAVPHIL 188/22 – LUZON W. COAST, MANILA BAY – BOREHOLE DRILLING**

**CHINA HARBOUR ENGINEERING COMPANY, UTILIZING “MTUG MARIVELES” AND “BARGE GABRIELA”, IS CONDUCTING OFFSHORE BOREHOLE DRILLING AT VICINITY WATERS OFF TERNATE AND NAIC IN CAVITE UNTIL 31 DECEMBER 2022 IN THE AREA BOUNDED BY THE FOLLOWING COORDINATES:**

<b>A</b>	<b>14° 19' 06"N., 120° 39' 25"E.</b>
<b>B</b>	<b>14° 22' 16"N., 120° 44' 04"E.</b>
<b>C</b>	<b>14° 20' 54"N., 120° 45' 17"E.</b>
<b>D</b>	<b>14° 17' 12"N., 120° 40' 44"E.</b>

**ALL SHIPS/WATERCRAFTS TRANSITING THE VICINITY OF THE ABOVE-MENTIONED AREA ARE ADVISED TO TAKE NOTE OF THE INFORMATION AND TAKE NECESSARY PRECAUTIONARY MEASURES AT ALL TIMES.**

**CANCEL THIS NAVIGATIONAL WARNING ON 01 JANUARY 2023.**

# IV

## NAVIGATIONAL WARNINGS

Date: 23 June 2022

Reference: PCG NTM 308-2022 (HD 294/22)

### MESSAGE

**NAVPHIL 189/22 – CEBU, E. COAST, CEBU STRAIT – CABLE REPAIR**

**BEN LINE AGENCIES PHILIPPINES INC., UTILIZING “CS CABLE RETRIEVER”, WILL CONDUCT CABLE REPAIR FROM 01 JULY TO 01 AUGUST 2022 ALONG THE ROUTE WITH THE FOLLOWING DETAILS:**

1	10° 13.247'N., 123° 51.457'E
2	10° 13.092'N., 123° 51.425'E
3	10° 12.901'N., 123° 51.368'E
4	10° 12.624'N., 123° 51.209'E
5	10° 12.368'N., 123° 51.063'E
6	10° 12.065'N., 123° 50.885'E
7	10° 11.431'N., 123° 50.601'E
8	10° 11.048'N., 123° 50.447'E
9	10° 10.728'N., 123° 50.035'E
10	10° 10.513'N., 123° 49.432'E

**ALL SHIPS/WATERCRAFTS TRANSITING THE VICINITY OF THE ABOVE-MENTIONED AREA ARE ADVISED TO TAKE NOTE OF THE INFORMATION AND TAKE NECESSARY PRECAUTIONARY MEASURES AT ALL TIMES.**

**THIS CANCELS NAVPHIL 182/22.**

**CANCEL THIS NAVIGATIONAL WARNING ON 02 AUGUST 2022.**

# IV NAVIGATIONAL WARNINGS

Date: 23 June 2022

Reference: DMG-EMail (HD 297/21)

## MESSAGE

### NAVPHIL 191/22 – PHILIPPINE WATERS – CABLE ROUTE SURVEY

DMG LOGISTICS SUPPORT AND SOLUTION INC., UTILIZING VESSEL “*ERA MARITIM*”, WILL CONDUCT CABLE ROUTE SURVEY AND PRE-LAY GRAPNEL RUN FROM 01 JULY TO 15 AUGUST 2022 ALONG THE ROUTES WITH THE FOLLOWING DETAILS:

<b>ROUTE 1</b>	
POINT 1 (ILIJAN)	13° 37.5920'N., 121° 04.1217'E.
POINT 2 (PINAMALAYAN)	13° 02.3287'N., 121° 30.0967'E.
<b>ROUTE 2</b>	
POINT 1 (LUCENA)	13° 53.1533'N., 121° 38.5880'E.
POINT 2 (BOAC)	13° 27.6406'N., 121° 48.3710'E.
<b>ROUTE 3</b>	
POINT 1 (BOAC)	13° 27.4244'N., 121° 48.3423'E.
POINT 2 (CALATRAVA)	12° 37.6435'N., 122° 03.4177'E.
<b>ROUTE 4</b>	
POINT 1 (PINAMALAYAN)	13° 02.1655'N., 121° 30.0820'E.
POINT 2 (BORACAY)	11° 59.7348'N., 121° 55.9019'E.
<b>ROUTE 5</b>	
POINT 1 (BORACAY)	11° 58.5861'N., 121° 56.6770'E.
POINT 2 (CATICLAN)	11° 56.2775'N., 121° 58.0438'E.
<b>ROUTE 6</b>	
POINT 1 (CALATRAVA)	12° 37.6174'N., 122° 03.6760'E.
POINT 2 (ROXAS)	11° 37.2756'N., 122° 45.4500'E.
<b>ROUTE 7</b>	
POINT 1 (ROXAS)	11° 37.2795'N., 122° 45.5680'E.
POINT 2 (PLACER)	11° 50.1618'N., 123° 53.2790'E.
<b>ROUTE 8</b>	
POINT 1 (ILOILO)	10° 46.4875'N., 122° 40.9059'E.
POINT 2 (BACOLOD)	10° 45.0256'N., 122° 54.6680'E.
<b>ROUTE 9</b>	
POINT 1 (SAN CARLOS)	10° 29.1519'N., 123° 26.3123'E.
POINT 2 (TOLEDO)	10° 22.1058'N., 123° 37.0339'E.
<b>ROUTE 10</b>	
POINT 1 (PLACER)	11° 49.7690'N., 123° 53.6741'E.
POINT 2 (PALOMPON)	11° 04.5134'N., 124° 22.2846'E.
<b>ROUTE 11</b>	
POINT 1 (PALOMPON)	11° 04.1321'N., 124° 22.0560'E.
POINT 2 (LILOAN)	10° 24.5899'N., 124° 00.2550'E.
<b>ROUTE 12</b>	
POINT 1 (TALISAY)	10° 13.8179'N., 123° 49.6160'E.
POINT 2 (TAGBILARAN)	09° 42.2179'N., 123° 49.2305'E.

**IV**  
**NAVIGATIONAL WARNINGS**

ROUTE 13	
POINT 1 (ZAMBOANGUITA)	09° 05.4146'N., 123° 12.5793'E.
POINT 2 (DIPOLOG)	08° 34.7868'N., 123° 19.7802'E.
ROUTE 14	
POINT 1 (DIPOLOG)	08° 34.8621'N., 123° 19.8309'E.
POINT 2 (CAGAYAN DE ORO)	08° 30.6613'N., 124° 38.9803'E.
ROUTE 15	
POINT 1 (CAGAYAN DE ORO)	08° 30.6656'N., 124° 39.0459'E.
POINT 2 (BACLAYON)	09° 36.9174'N., 123° 55.5238'E.

**SIARGAO SIDE ONLY**  
09° 43.5341'N., 126° 05.9586'E.

**ALL SHIPS/WATERCRAFTS TRANSITING THE VICINITY OF THE ABOVE-MENTIONED AREA ARE ADVISED TO TAKE NOTE OF THE INFORMATION AND TAKE NECESSARY PRECAUTIONARY MEASURES AT ALL TIMES.**

**CANCEL THIS NAVIGATIONAL WARNING 16 AUGUST 2022.**

# IV

## NAVIGATIONAL WARNINGS

Date: 23 June 2022

Reference: PCG NTM 314-2022 (HD 298/22)

### MESSAGE

**NAVPHIL 192/22 – LUZON W. COAST, MANILA BAY – SURVEY WORKS**

**FUGRO PHILIPPINES, INC., UTILIZING “FUGRO CORAL GIANT”, IS CONDUCTING GEOTECHNICAL SURVEY WORKS AT THE ENTRANCE AREA OF MANILA BAY UNTIL 30 AUGUST 2022 IN THE AREA BOUNDED BY THE FOLLOWING COORDINATES:**

- 1 14° 26.085'N., 120° 34.997'E.
- 2 14° 26.923'N., 120° 35.812'E.
- 3 14° 20.784'N., 120° 46.698'E.
- 4 14° 19.054'N., 120° 43.470'E.
- 5 14° 23.141'N., 120° 37.022'E.

**ALL SHIPS/WATERCRAFTS TRANSITING THE VICINITY OF THE ABOVE-MENTIONED AREA ARE ADVISED TO TAKE NOTE OF THE INFORMATION AND TAKE NECESSARY PRECAUTIONARY MEASURES AT ALL TIMES.**

**CANCEL THIS NAVIGATIONAL WARNING ON 31 AUGUST 2022.**

# IV

## NAVIGATIONAL WARNINGS

Date: 28 June 2022

Reference: PCG NTM 318-2022 (HD 300/22)

### MESSAGE

---

#### NAVPHIL 194/22 – MINDORO, N. AND W. COASTS – DRILLING WORKS

TCSC CORP., IS CONDUCTING DRILLING WORKS OFF THE SHORE OF OCCIDENTAL MINDORO UNTIL 30 SEPTEMBER 2022 IN THE AREAS BOUNDED BY THE FOLLOWING COORDINATES:

##### WAWA AREA

- |   |                               |
|---|-------------------------------|
| 1 | 13° 29' 00"N., 120° 43' 00"E. |
| 2 | 13° 29' 30"N., 120° 43' 00"E. |
| 3 | 13° 29' 30"N., 120° 45' 00"E. |
| 4 | 13° 29' 00"N., 120° 47' 00"E. |
| 5 | 13° 28' 30"N., 120° 47' 00"E. |
| 6 | 13° 28' 30"N., 120° 44' 30"E. |

##### BALAGNAM AREA

- |   |                               |
|---|-------------------------------|
| 1 | 13° 31' 00"N., 120° 33' 00"E. |
| 2 | 13° 32' 00"N., 120° 33' 00"E. |
| 3 | 13° 32' 00"N., 120° 35' 00"E. |
| 4 | 13° 31' 00"N., 120° 39' 00"E. |
| 5 | 13° 30' 00"N., 120° 39' 00"E. |
| 6 | 13° 30' 00"N., 120° 37' 00"E. |

##### MASLUD AREA

- |   |                               |
|---|-------------------------------|
| 1 | 13° 18' 00"N., 120° 27' 30"E. |
| 2 | 13° 21' 00"N., 120° 26' 30"E. |
| 3 | 13° 24' 00"N., 120° 26' 30"E. |
| 4 | 13° 24' 00"N., 120° 27' 30"E. |
| 5 | 13° 20' 00"N., 120° 28' 30"E. |
| 6 | 13° 18' 00"N., 120° 28' 30"E. |

##### TALABAAN AREA

- |   |                               |
|---|-------------------------------|
| 1 | 13° 05' 00"N., 120° 41' 30"E. |
| 2 | 13° 08' 30"N., 120° 39' 00"E. |
| 3 | 13° 10' 00"N., 120° 39' 00"E. |
| 4 | 13° 10' 00"N., 120° 39' 30"E. |
| 5 | 13° 06' 00"N., 120° 42' 00"E. |
| 6 | 13° 05' 00"N., 120° 42' 00"E. |

ALL SHIPS/WATERCRAFTS TRANSITING THE VICINITY OF THE ABOVE-MENTIONED AREAS ARE ADVISED TO TAKE NOTE OF THE INFORMATION AND TAKE NECESSARY PRECAUTIONARY MEASURES AT ALL TIMES.

CANCEL THIS NAVIGATIONAL WARNING ON 01 OCTOBER 2023.



## **V**

# **PUBLICATION NOTICES**

1. Newly published nautical charts
  - a. Chart 1559 – Great Danger Bank to Mapun Island  
Scale: 1: 150 000 1<sup>st</sup> Edition, 20<sup>th</sup> June 2022
2. Mariners are requested to notify the Hydrography Branch, NAMRIA of any changes or discrepancies found on nautical charts and nautical publications issued by this office, especially if this affects navigational safety on Philippine Waters. Reported information may be sent using the Hydrographic Note or the Hydrographic Note for Port Information, which are on the succeeding pages.

Reports may be sent through the following means:

Mail: NAMRIA – Hydrography Branch, 421 Barraca St., San Nicolas, Manila 1010

Email: [maritime.affairs@namria.gov.ph](mailto:maritime.affairs@namria.gov.ph) and [maritime.concerns@gmail.com](mailto:maritime.concerns@gmail.com)

Fax: (+632) 8242-2955

Onsite: <http://namria.gov.ph/omsis/HNote10.aspx>

**HYDROGRAPHIC NOTE**

Date \_\_\_\_\_

Ref. No. \_\_\_\_\_

Name of ship or sender \_\_\_\_\_ IMO No. \_\_\_\_\_

Address of sender \_\_\_\_\_

\_\_\_\_\_

Telephone/Mobile No. \_\_\_\_\_ E-mail \_\_\_\_\_

Subject \_\_\_\_\_

General locality \_\_\_\_\_

Position: Latitude. \_\_\_\_\_ Longitude. \_\_\_\_\_

Position fixing system used \_\_\_\_\_ Datum \_\_\_\_\_

Charts affected \_\_\_\_\_ Edition \_\_\_\_\_

ENCs affected \_\_\_\_\_

Latest Notice to Mariners held \_\_\_\_\_

Nautical Publications affected (Edition No.) \_\_\_\_\_

Details of anomaly or observation:

A replacement copy of Chart No. \_\_\_\_\_  
is required (see Instruction 4).

Signature of observer/reporter \_\_\_\_\_

Tick box if not willing to be named as source of this information

## INSTRUCTIONS

1. Mariners are requested to notify the Hydrography Branch of the National Mapping and Resource Information Authority (NAMRIA) when new or suspected dangers to navigation are discovered, changes observed in aids to navigation, or corrections to publications that are seen to be necessary. Mariners can also report any ENC display issues experienced.
2. This form and its instructions have been designed to help both the sender and the recipient. It should be used, or followed, closely, whenever appropriate. Copies of this form may be obtained gratis from the Hydrography Branch at 421 Barraca St., San Nicolas, Manila, or by requesting thru email at [maritime.affairs@namria.gov.ph](mailto:maritime.affairs@namria.gov.ph).
3. **Position:** When a position is defined by sextant angles or bearings (true or magnetic being specified) more than two should be used in order to provide a check. Distances observed by radar should be quoted. However, when there is a series of fixes along a ship's course, only the method of fixing and the objects used need to be indicated. Latitude and longitude should only be used specifically to position the details when they have been fixed by astronomical observations or GPS and a full description of the method, equipment and datum used should be given.
4. **Paper Charts:** A cutting from the largest scale paper chart is the best medium for forwarding details, the alterations and additions being shown thereon in red. When requested, a new copy will be sent in replacement of a chart that has been used to forward information, or when extensive observations have involved defacement of the observer's chart. If it is preferred to show the amendments on a tracing of the largest scale chart (rather than the chart itself) these should be in red as above, but adequate detail from the chart must be traced in black ink to enable the amendments to be fitted correctly.

**Electronic Navigational Charts (ENCs):** A screen grab of the largest scale usage band ENC with the alterations and additions being shown thereon in red.

5. **Soundings:** When soundings are obtained, it is important to ensure that full details of the method of collection are included in this report. This includes but not limited to:
  - a. Make, model, and type of echo sounder used.
  - b. Whether the echo sounder is set to register depths below the surface or below the keel; in the latter case the vessel's draught should be given.
  - c. Time, date and time zone should be given in order that corrections for the height of the tide may be made where necessary, or a statement made as to what corrections for tide have already been made.
  - d. Where larger amounts of bathymetric data have been gathered, only those areas where a significant difference to the current chart or ENC should be specifically mentioned on the H102. The full data set may also be sent in, with an additional note added to this effect. If no significant differences are noted, the bathymetric data may still be of use, and sent in accordingly. Where full

data sets are included, a note as to the data owner and their willingness for the data to be incorporated into charts and ENC's included.

6. **For Echo Sounders that use electronic 'range gating'**, care should be taken that the correct range scale and appropriate gate width are in use. Older electro-mechanical echo sounders frequently record signals from echoes received back after one or more rotations of the stylus have been completed. Thus, with a set whose maximum range is 500m, an echo recorded at 50m may be from depths of 50m, 550m or even 1050m. Soundings recorded beyond the set's nominal range can usually be recognized by the following:
  - a. the trace being weaker than normal for the depth recorded;
  - b. the trace passing through the transmission line;
  - c. the feathery nature of the trace.

As a check that apparently shoal soundings are not due to echoes received beyond the set's nominal range, soundings should be continued until reasonable agreement with charted soundings is reached. However, soundings received after one or more rotations of the stylus can still be useful and should be submitted if they show significant differences from charted depths.

7. **Reports which cannot be confirmed or are lacking in certain details should not be withheld.** Shortcomings should be stressed and any firm expectation of being able to check the information on a succeeding voyage should be mentioned.
8. Changes to Port Information should be forwarded using Hydrographic Note for Port Information. Where there is insufficient space on the forms additional sheets should be used.
9. Reports using this form and relevant data should be sent either through mail at NAMRIA-Hydrography Branch, 421 Barraca St., San Nicolas, Manila or through email at [maritime.affairs@namria.gov.com](mailto:maritime.affairs@namria.gov.com) and [maritime.concerns@gmail.com](mailto:maritime.concerns@gmail.com).

An acknowledgement or receipt will be sent and the information then used to the best advantage which may mean immediate action or inclusion in a revision in due course; for these purposes, the NAMRIA-Hydrography Branch may make reproductions of any material supplied. When a Notice to Mariners is issued, the sender's ship or name is quoted as authority unless (as sometimes happens) the information is also received from other authorities or the sender states that they do not want to be named by using the appropriate tick box on the form. An explanation of the use made of contributions from all parts of the world would be too great a task and a further communication should only be expected when the information is of outstanding value or has unusual features.

NAMRIA  
HNC  
Form11 Rev00

## HYDROGRAPHIC NOTE FOR PORT INFORMATION

Date: \_\_\_\_\_

Name of Observer/Reporter: \_\_\_\_\_ IMO No. \_\_\_\_\_

Address of sender \_\_\_\_\_

Telephone/Mobile No. \_\_\_\_\_ E-mail \_\_\_\_\_

<b>Name of Port</b>			
<b>Approximate Position</b>	Latitude		Longitude
<b>Port Authority</b> Name and contact details			
<b>General Remarks</b>  Principal activities and trade. Latest population figures and date.  Number of ships or tonnage handled per year.  Maximum size of vessel handled.  Copy of Port Handbook ( <i>if available</i> ).			
<b>Berthing Facility</b> Type (L-pier, T-pier, wharf, etc.)  Names, numbers or positions & lengths.  Depths alongside.			
<b>Storage Facility</b> Area of open storage area and warehouse  Existence of reefer facilities, cold storage, and special storage facilities.			
<b>Anchorage</b> Position, designation, depths, holding ground, shelter afforded.			

<p><b>Pilotage</b>  Authority for requests.</p> <p>Pilot boarding position.</p> <p>Regulations (compulsory or not).</p> <p>Name of pilot association and contact details.</p>	
<p><b>Tugs</b>  Number available.</p> <p>Name of tug operator and contact details</p>	
<p><b>Directions</b>  Entry and berthing information.</p> <p>Tidal streams.</p> <p>Navigational aids.</p>	
<p><b>Small Craft Facility</b>  Name of yacht club, contact no., email address.</p>	
<p><b>Cargo Handling</b>  Containers, lighters, Ro-Ro etc.</p>	
<p><b>Repairs</b>  Hull, machinery and underwater.</p> <p>Shipyards.</p> <p>Docking or slipping facilities.  <i>(Give size of vessels handled or dimensions)</i></p> <p>Divers.</p>	
<p><b>Rescue and Distress</b>  Salvage, Lifeboat, Coastguard, etc.</p> <p>Name of nearest Coast Guard station and contact details.</p>	
<p><b>Supplies</b>  Fuel.  (with type, quantities and methods of delivery)</p> <p>Fresh water.  (with method of delivery and rate of supply)</p>	

Provisions.	
<b>Services</b> Medical.  Ship Sanitation.  Garbage and slops.  Ship chandlery, tank cleaning, compass adjustment, hull painting.	
<b>Communications</b> Nearest airport or airfield.  Port radio and information service. (with frequencies and hours of operating)	
<b>Government Services</b> Customs  Quarantine  Plant and Animal Quarantine  Immigration	
<b>Local Situation</b> Health facilities (nearest hospitals, clinics, health centers)  Banks and money remittance facilities	
<b>Views</b> Photographs (where permitted) of the approaches, leading marks, the entrance to the harbor etc.	
<b>Additional Details</b>	

Signature of observer/reporter \_\_\_\_\_

**Notes:**

1. This form lists the information required for Philippine Coast Pilot and has been designed to help the sender and the recipient. The sections should be used as an aide-memoir, being used or followed closely, whenever appropriate. Where there is insufficient space on the form an additional sheet should be used.
2. Reports which cannot be confirmed or are lacking in certain details should not be withheld. Shortcomings should be stressed and any firm expectation of being able to check the information on a succeeding voyage should be mentioned.

***INTENTIONALLY LEFT AS BLANK***



Nautical Charts, Topographic Maps, Tide and Current Tables and related publications are available for sale at the following NAMRIA Map Sales Offices (MSO):

**METRO MANILA:**

**NAMRIA Main Office MSO**

Fort Andres Bonifacio, Taguig City  
Contact Nos. (02) 8810-4831 to 42 local 431,  
(02) 8810-5467

**Manila MSO**

Hydrography Branch  
421 Barraca Street, San Nicolas, Manila  
Contact Nos. (02) 8241-3494 to 96 local 117,  
(02) 8245-9498

**DENR Central Office MSO**

Forest Management Bureau (FMB) Compound  
Visayas Avenue, Quezon City  
Contact Nos. (02) 8925-1157

**REGION I:**

**San Fernando (La Union) MSO**

DENR Government Center  
Sevilla, San Fernando City  
Contact Nos. (0999) 405-6917

**REGION II:**

**Cagayan MSO**

DENR – LEP, Building II  
Carig, Tuguegarao City  
Contact Nos. (0999) 309-3702

**CORDILLERA ADMINISTRATIVE REGION:**

**Baguio City MSO**

Cottage I Forester Compound,  
PACDAL, Baguio City  
Contact Nos. (074) 442-5429, (074) 442-4531,  
0918-9203590

**REGION III:**

**Nueva Ecija MSO**

GIS Room, WMRC Building,  
Central Luzon State University Compound  
Maharlika Highway, Muñoz City  
Contact Nos. (044) 456-0690, 0917-9313827

**Pampanga MSO**

Diosdado Macapagal Government Center  
Maimpis, San Fernando City  
Contact Nos. (0910) 372-5623

**REGION IV-A:**

**Southern Tagalog MSO**

Provincial Planning and Development Office  
Laurel Park, Capitol Site, Batangas City  
Contact Nos. (0905) 506-8681

**REGION IV-B:**

**Puerto Princesa MSO**

DENR-PENRO Compound,  
Brgy. Santa Monica, Puerto Princesa City  
Contact Nos. (048) 433-1391, (0918) 283-7045

**REGION V:**

**Legazpi City MSO**

DENR-Operation/Survey Division,  
Rizal St., Sagpon, Legazpi City  
Contact Nos. (052) 480-9825, (0920) 437-8877

**REGION VI:**

**Iloilo City MSO**

Manuel Lagunilla Bldg,  
DENR Compound, Parola, Iloilo City  
Contact Nos. (0919) 887-3862,

**REGION VII:**

**Cebu City MSO**

Room 301, Osmeña Bldg. II, Osmeña Blvd, Cebu City  
Contact Nos. (032) 505-9945, (0922) 791-0372

**REGION VIII:**

**Tacloban City MSO**

DENR Compound, Sto. Niño Extension, Tacloban City  
Contact Nos. (053) 325-6223, (053) 321-3386,  
0921-3628489

**REGION IX:**

**Zamboanga City MSO**

DENR CENRO West  
General Vicente Alvarez St., Zone 4, Zamboanga City  
Contact Nos. 0935-8609439

**Zamboanga del Sur MSO**

Pres. Corazon C. Aquino Regional Government,  
Center, Balintawak, Pagadian City, Zamboanga del Sur  
Contact Nos. 0907-2777422

**REGION X:**

**Cagayan de Oro City MSO**

Day Care Center Building, DENR-Compound,  
Macabalan (Puntod), Cagayan de Oro City  
Contact Nos. 0926-4148976

**REGION XI:**

**Davao City MSO**

Kilometer 7, SPED Road, Bangkal,  
Davao City  
Contact Nos. 0915-6127770

**REGION XII:**

**Koronadal City MSO**

DENR Region 12, Land Evaluation Party Office,  
Aurora Street, Koronadal City, South Cotabato  
Contact Nos. 0908-5459367, 0998-9840921

**CARAGA Administrative Region:**

**CARAGA MSO**

DENR Land Management Services Bldg.,  
Ambago, Butuan City, Agusan del Norte  
Contact Nos. (085) 342-6124, (085) 341-3250,  
0948-620-9442, 0926-683-5521