



PHILIPPINE NOTICES TO MARINERS

Monthly Edition No.: 2025-03
31 March 2025

Notices Nos.: 006 to 008

CONTENTS

- I Index of Charts Affected
 - II Chart Corrections
 - III Temporary & Preliminary Notices
 - IV List of Lights Corrections
 - V Coast Pilot Corrections
 - VI Navigational Warnings
 - VII Publication Notices
-

Published by
National Mapping and Resource Information Authority
Lawton Avenue, Fort Bonifacio, Taguig City

ISSN 3028 -1067

Tel: (632) 8241-3494 to 98
Email: csu.hb@namria.gov.ph (NAMRIA Client Service Unit)
Website: www.namria.gov.ph

MARITIME AFFAIRS DIVISION
Maritime Spatial and Safety Information Service
Editorial Board 2025

Editor-In-Chief:

LT MAY ANNE L JAVIER

Supervising Editor:

ENS GEORGE L DIMEN JR
P/ENS ANA LIANE Z ZAUSA

Verifier:

HERMIELYN C. SAGUCIO

Compilers:

SN3 ANJANETTE A CRUCIS
SN3 RHEAN MARK A MONILLA
SN3 SAMUEL F SORIANO
SN3 KRISHNA O LEE
TERESITA B. SARMIENTO

THE PHILIPPINE NOTICES TO MARINERS is a monthly publication produced by the National Mapping and Resource Information Authority (NAMRIA). It contains the recent chart corrections, updates to nautical publications, and other information that is vital for the safety of navigation on Philippine waters.

Copies in digital format may be obtained or by downloading at the NAMRIA website: <https://namria.gov.ph/downloads.aspx#publications> or by sending a request through the email address maritime.affairs@namria.gov.ph.

Organized chart corrections, cumulative and summary list of chart corrections as well as online hydrographic notes are also available through the **Online Maritime Safety Information System (OMSIS)**, <https://isportal.namria.gov.ph/OMSIS/Default.aspx>.

Masters of vessels and other concerned parties are requested to advance any report of dangers to navigation and other information affecting Philippine Charts and Coast Pilots, which may come to their attention, to the **Director, Hydrography Branch**. If such information warrants urgent attention, for instance, the non-existence of aids to navigation, failure of light beacons or similar structures, or discovery of new shoals, all concerned are requested to contact NAMRIA directly through the following portals:

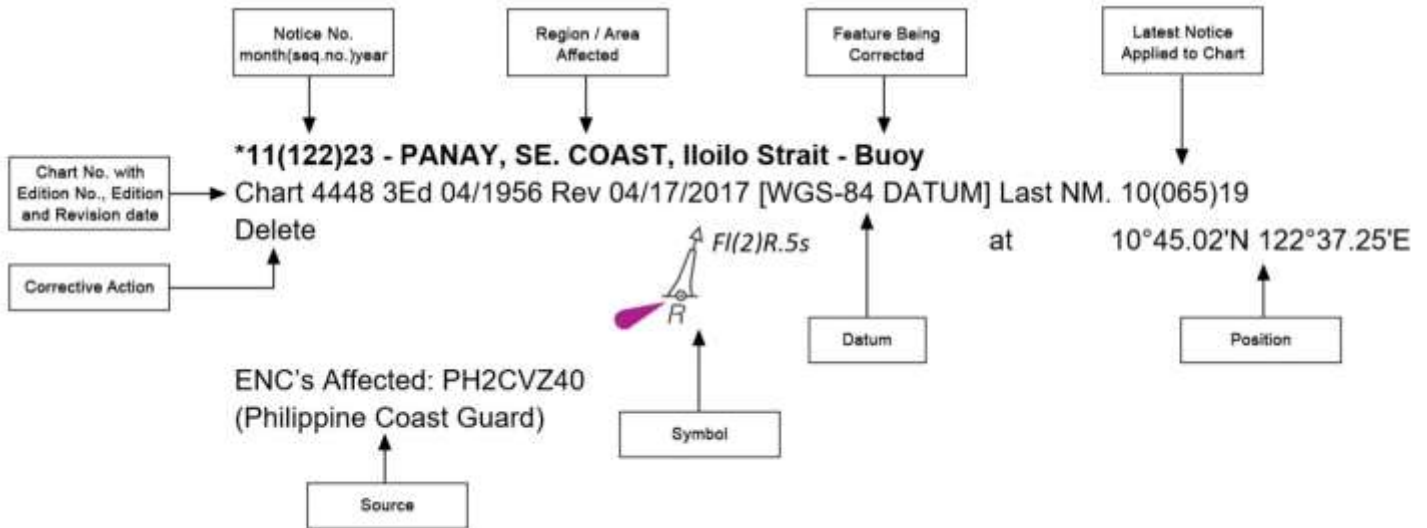
Mail	NAMRIA Hydrography Branch, 421 Barraca St San Nicolas, 1010 Manila, Philippines
E-mail	maritime.affairs@namria.gov.ph
Landline	(+632) 8245-0295
Online	https://namria.gov.ph/omsis/HNote10.aspx .

Active navigational warnings are accessible at <https://staging.geoportal.gov.ph/nwapp/>

EXPLANATORY NOTES

1. The Philippine Notices to Mariners is divided into the following sections:

Section I. Index of Charts Affected – Contains the list of all nautical charts that have been affected by Notices to Mariners and the Notice Numbers that have affected them.



Section II. Chart Corrections - Contains corrections to nautical charts in sequential numbers with the indication of the month and year of its issuance. The illustration below describes the elements that comprise a typical notice:

Notice No. preceded by an asterisk “ * ” indicates that the information is based upon the original Philippine source.

Section III. Temporary & Preliminary Notices – Contains Notices to Mariners that temporarily affect the nautical charts or have preliminary information that is subject to further verification. The capital “P” or “T” affixed in the number of any notice denotes “preliminary” or “temporary”, respectively.

A list of Temporary and Preliminary Notices that are still in force is published in this publication every month. The list may be read on Page V.

Section IV. List of Lights Corrections – Contains the corrections to the latest edition of the Philippine List of Lights. The entire entry for each light will be printed and the columns that contain updates will be denoted by an asterisk “ * ”. All columns will be denoted by asterisks in the case of new lights.

This section is intended to be printed, cut out, and pasted on the section of the List of Lights that is being corrected.

All updates to lighted aids, including their operational status, will be published in this section. All directions and bearings are measured clockwise from True North 000° to 360°. Bearing on lights is based on the observer from seaward toward the light. The visibility assigned to the lights never exceeds the calculated distance at which they can be seen from a height of 4.57 meters above the level of the water at high tide.

Changes in aids to navigation, their maintenance, and correction of deficiencies in operation are under the operation of the Philippine Coast Guard. Report of defects and recommendations concerning aids to navigation should also be forwarded to the Commandant of the Philippine Coast Guard.

Section V. Coast Pilot Corrections – Contains the corrections to the latest editions of the Philippine Coast Pilot books.

Section VI. Navigational Warnings – Contains the reprints of all previously issued navigational warnings that are still in effect as of the publication date of this edition of the Philippine Notices to Mariners.

Section VII. Publication Notices – Contains the latest updates on the nautical charts, electronic navigational charts, and other nautical publications of NAMRIA.

2. NAMRIA issues Notices to Mariners and Navigational Warnings sourced from private entities, foreign publications, national government agencies, and local government units. Such information is published for the sake of the safety of navigation on Philippine waters and does not imply recognition of the legal validity of the information issued by the abovementioned sources.
3. While every effort is made to ensure the accuracy of NAMRIA nautical charts and publications, users should bear in mind that it may not be complete or up-to-date, especially in areas where there are extensive developments. Mariners are advised to exercise prudence and to also refer to all navigational equipment aboard the ship and use a lookout during navigation.
4. Masters of vessels are warned that great care should be exercised in navigating Philippine waters because of the low visibility and occasional failure of some navigational lights. Buoys and beacons are sometimes lost or destroyed, especially after typhoons. Temporary deficiencies in the standard aids to navigation published in this office may have been corrected before subsequent notice is issued.
5. Positions obtained from satellite navigation systems, such as GPS, are normally referred to the WGS-84 Datum. Such position may only be plotted on NAMRIA nautical charts that are also referred to the WGS-84 Datum. Mariners should take note that due to the age and quality of some of the information, such satellite-derived positions may be more accurate than charted details.

List of Temporary and Preliminary Notices

(in force as of 31 March 2025)

03(009)T/25 LUZON, S. Coast, Alabat Island - Light
01(003)P/25 Cebu, E. Coast, Cebu Harbor - Dredged Area
01(002)T/25 LUZON, N. Coast, Port San Vicente – Light
01(001)T/25 DAVAO, NE. Coast, Pakiputan Strait – Buoys
11(115)T/24 BATANES GROUP OF ISLANDS, Batan Island – Light
10(110)T/24 LUZON, W. Coast, Manila Bay – Wreck. Restricted Area
10(109)T/24 LUZON, W. Coast, Manila Bay – Buoy
10(108)T/24 DAVAO, NE. Coast, Pakiputan Strait – Buoys
09(101)P/24 LUZON, W. Coast, Zambales – Dredging
09(100)P/24 LUZON, W. Coast, Manila Bay – Reclamation
08(092)T/24 WEST PHILIPPINE SEA, Julian Felipe Reef – Buoys
08(091)T/24 LUZON, S. Coast, Odiongan Bay – Buoy
08(090)T/24 LEYTE, S. Coast, San Juan – Lights
08(089)T/24 LEYTE, N. Coast, Biliran I – Light
08(088)T/24 SAMAR, W. Coast – Lights
08(087)T/24 SAMAR, NE. Coast, Hiuinatungan I – Light
08(086)T/24 KALAYAAN ISLAND GROUP, Pag-asa Island – Buoy
07(074)T/24 PALAWAN, N. COAST, Cabuli I. – Light
07(073)T/24 LUZON, S. COAST, Sibuyan I – Lights
07(072)T/24 LUZON, NE. COAST – Lights
07(071)T/24 PHILIPPINE RISE, Benham Bank – Buoys
07(070)T/24 PALAWAN, N. COAST, Coron Passage – Buoys
07(069)T/24 LUZON, S. COAST, Sibuyan Island – Lights
07(068)T/24 LUZON, S. COAST, Laguna de Bay – Lights
07(067)T/24 LUZON, N. COAST, Batan Island – Light
07(066)T/24 LUZON, W. COAST, Manila Bay – Anchorage
07(065)T/24 LUZON, NE. COAST, Padsan River – Dredging
09(114)P/23 LUZON, S. COAST, Batangas Bay – Terminal
03(048)T/23 PALAWAN, E. COAST, off Miniloc Island – Buoy
03(047)T/23 BOHOL, W. COAST, Dawahon Bank – Light
02(032)T/23 PALAWAN, N. COAST, Coron Bay – Buoy
02(031)T/23 LUZON, W. COAST, Manila Bay – Buoy
01(020)T/23 LUZON, W. COAST, Manila Bay - Buoy
12(077)T/22 MASBATE, NORTH COAST, Masbate Harbor – Beacon
09(040)T/22 LUZON, W. COAST, Manila Bay – Buoy
07(032)T/22 LUZON, W. COAST, Manila Bay – Buoy
07(031)T/22 LUZON, W. COAST, Manila Bay – Buoy
05(022)T/22 LUZON, W. COAST, Manila Bay – Buoy
02(006)T/22 LUZON, W. COAST, Manila Bay – Buoys
04(023)P/19 MINDANAO, N. COAST, Iligan Bay – Buoy
02(014)P/17 MINDANAO, N. COAST, Butuan Bay – Submarine Pipeline

TABLE OF CONTENTS

Index of Charts Affected - - - - -	01
Chart Corrections - - - - -	02
Temporary & Preliminary Notices - - - - -	06
List of Lights Corrections - - - - -	07
Coast Pilot Corrections - - - - -	08
Navigational Warnings - - - - -	09
Publication Notices - - - - -	13

I
INDEX OF CHARTS AFFECTED

<u>Chart No.</u>	<u>Notice No.</u>	<u>Chart No.</u>	<u>Notice No.</u>
1513	03(009)T25	PH2SSA40	03(007)25
1528	03(007)25	PH2CVZ40	03(006)25 03(009)T/25
1543	03(006)25	PH2NLZ40	03(008)25
1564	03(006)25	PH4SBY40	03(008)25
2200	03(009)T/25	PH5SBH40	03(008)25
4212	03(008)25		
4213	03(008)25		
4215	03(008)25		
4226	03(009)T/25		
4605	03(007)25		
4645	03(007)25		
4706	03(009)T/25		
4708	03(007)25		
4714	03(006)25 03(009)T/25		
4726A	03(009)T/25		
5002	03(009)T/25		
5008	03(009)T/25		
5010	03(007)25		

II CHART CORRECTIONS

***03(006)25 – MINDORO, W. Coast, Pola - Geographic Name**

Chart 1543 2Ed 08/30/2021 [WGS-84 DATUM] Last NM 09(095)24

Amend Geographic name, Pola River to Casiligan River 13°08.56'N 121° 26.51'E

Chart 1564 2Ed 02/02/2012 Rev 11/29/2021 [WGS-84 DATUM] Last NM 12(116)24

Amend Geographic name, Pola River to Casiligan River 13°08.56'N 121° 26.51'E

Chart 4714 1Ed 09/1959 Rev 03/1986 [Luzon Datum] Last NM 12(121)24

Amend Geographic name, Pola River to Casiligan River at 13°07.71'N 121° 26.59'E

ENCs Affected: PH2CVZ40
(Philippine Statistics Authority)

***03(007)25 – MINDANAO, SW. Coast, Great, and Little Sta. Cruz Island - Marine Reserve**

Chart 1528 1Ed 06/28/2017 [WGS84 Datum] Last NM 02(009)24


Insert	 <p style="color: magenta; font-size: small;">Great and Little Sta. Cruz Island Protected Landscape and Seascape</p>	joining	<p>06°53.41'N 122°03.73'E</p> <p>06°52.91'N 122°03.98'E</p> <p>06°52.54'N 122°04.77'E</p> <p>06°51.85'N 122°05.15'E</p> <p>06°51.47'N 122°05.14'E</p> <p>06°51.03'N 122°04.51'E</p> <p>06°51.05'N 122°03.77'E</p> <p>06°51.24'N 122°03.15'E</p> <p>06°51.95'N 122°02.74'E</p> <p>06°52.40'N 122°02.25'E</p> <p>06°52.90'N 122°01.82'E</p> <p>06°53.50'N 122°01.80'E</p> <p>06°53.62'N 122°02.74'E</p>
--------	---	---------	---

Chart 4605 2Ed 08/1957 Rev 01/2006 [Luzon Datum] Last NM 09(096)24


Insert	 <p style="color: magenta; font-size: small;">Great and Little Sta. Cruz Island Protected Landscape and Seascape</p>	joining	<p>06°53.48'N 122°03.66'E</p> <p>06°52.99'N 122°03.91'E</p> <p>06°52.62'N 122°04.70'E</p> <p>06°51.93'N 122°05.08'E</p> <p>06°51.55'N 122°05.07'E</p> <p>06°51.11'N 122°04.44'E</p> <p>06°51.13'N 122°03.70'E</p> <p>06°51.32'N 122°03.08'E</p> <p>06°52.03'N 122°02.68'E</p> <p>06°52.48'N 122°02.18'E</p> <p>06°52.98'N 122°01.75'E</p> <p>06°53.58'N 122°01.73'E</p> <p>06°53.70'N 122°02.67'E</p>
--------	---	---------	---

Chart 4645 1Ed 03/10/1958 Rev 05/3/1976 [Luzon Datum] Last NM 02(009)24

Insert	 <p style="color: magenta; font-size: small;">Great and Little Sta. Cruz Island Protected Landscape and Seascape</p>	joining	<p>06°53'29.04"N 122°03'39.61"E</p> <p>06°52'59.35"N 122°03'54.75"E</p> <p>06°52'37.26"N 122°04'41.78"E</p> <p>06°51'55.95"N 122°05'04.70"E</p> <p>06°51'32.90"N 122°05'04.31"E</p> <p>06°51'06.77"N 122°04'26.22"E</p> <p>06°51'07.55"N 122°03'42.04"E</p> <p>06°51'19.32"N 122°03'04.95"E</p>
--------	---	---------	---

II CHART CORRECTIONS

***03(007)25 – MINDANAO, SW. Coast, Great, and Little Sta. Cruz Island - Marine Reserve (continued)**

06°52'01.92"N 122°02'40.52"E
 06°52'28.56"N 122°02'10.72"E
 06°52'58.66"N 122°01'45.02"E
 06°53'34.63"N 122°01'44.08"E
 06°53'41.85"N 122°02'40.10"E

Chart 4708 2Ed 11/2010 [WGS84 Datum] Last NM 12(120)24

Insert

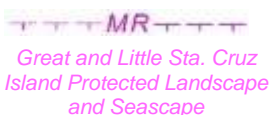


joining

06°53.4'N 122°03.7'E
 06°52.9'N 122°04.0'E
 06°52.5'N 122°04.8'E
 06°51.9'N 122°05.1'E
 06°51.5'N 122°05.1'E
 06°51.0'N 122°04.5'E
 06°51.0'N 122°03.8'E
 06°51.2'N 122°03.2'E
 06°52.0'N 122°02.7'E
 06°52.4'N 122°02.2'E
 06°52.9'N 122°01.8'E
 06°53.5'N 122°01.8'E
 06°53.6'N 122°02.7'E

Chart 5010 1Ed 06/30/2022 [WGS-84 Datum] Last NM 10(105)24

Insert



joining

06°53.4'N 122°03.7'E
 06°52.9'N 122°04.0'E
 06°52.5'N 122°04.8'E
 06°51.9'N 122°05.1'E
 06°51.5'N 122°05.1'E
 06°51.0'N 122°04.5'E
 06°51.0'N 122°03.8'E
 06°51.2'N 122°03.2'E
 06°52.0'N 122°02.7'E
 06°52.4'N 122°02.2'E
 06°52.9'N 122°01.8'E
 06°53.5'N 122°01.8'E
 06°53.6'N 122°02.7'E

ENC Affected: PH2SSA40
 (Malacañang)

***03(008)25 – LUZON, W Coast, Subic Bay – Light. Buoy. Tower. Wreck. Pile. Stake. Depth**






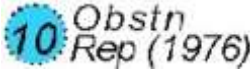










Chart 4212 2Ed 11/29/2022 [WGS-84 Datum] Last NM 08(099)23

Move









from	14°49'15.81"N 120°16'08.33"E
to	14°49'08.68"N 120°16'16.92"E
from	14°45'50.65"N, 120°15'14.63"E
to	14°45'51.80"N, 120°15'14.09"E
from	14°49'25.00"N 120°16'12.32"E
to	14°49'16.80"N 120°16'17.79"E
from	14°49'24.88"N, 120°16'08.57"E
to	14°49'28.50"N, 120°16'10.60"E

II CHART CORRECTIONS

*03(008)25 – LUZON, W Coast, Subic Bay – Light. Buoy. Tower. Wreck. Pile. Stake. Depth	(continued)
Delete	<div style="display: flex; justify-content: space-between; align-items: flex-start;"> <div style="text-align: center;">          </div> <div style="text-align: right;"> <p>from 14°46'27.59"N, 120°15'03.66"E to 14°46'28.52"N, 120°15'01.14"E</p> <p>at 14°46'33.46"N 120°15'23.10"E</p> <p>at 14°46'19.34"N 120°15'31.57"E</p> <p>at 14°44'56.98"N 120°14'59.38"E</p> <p>at 14°46'27.26"N 120°15'16.51"E 14°47'06.69"N 120°16'01.92"E 14°46'58.66"N 120°16'24.63"E</p> <p>at 14°44'42.27"N 120°14'27.72"E</p> <p>at 14°45'52.86"N 120°14'34.17"E</p> <p>at 14°44'54.14"N 120°15'00.87"E</p> <p>at 14°46'22.13"N 120°15'28.54"E 14°45'41.10"N 120°14'57.85"E</p> </div> </div>
Insert	<p>Amend characteristics of Kalaklan Point light from Fl.G.6s23m4M to Fl.G.6s23m24M</p> <p style="text-align: right;">at 14°49'25.40"N 120°16'05.47"E</p>
Move	<p>Chart 4213 2Ed 11/29/22 [WGS-84 Datum] Last NM 08(099)23</p> <div style="display: flex; justify-content: space-between; align-items: flex-start;"> <div style="text-align: center;">        </div> <div style="text-align: right;"> <p>from 14°49'15.81"N 120°16'08.33"E to 14°49'08.68"N 120°16'16.92"E</p> <p>from 14°45'50.65"N,120°15'14.63"E to 14°45'51.80"N,120°15'14.09"E</p> <p>from 14°49'25.00"N 120°16'12.32"E to 14°49'16.80"N 120°16'17.79"E</p> <p>from 14°49'24.73"N, 120°16'08.45"E to 14°49'28.50"N, 120°16'10.60"E</p> <p>from 14°46'27.74"N, 120°15'02.72"E to 14°46'28.52"N, 120°15'01.14"E</p> <p>at 14°46'33.46"N 120°15'23.10"E</p> <p>at 14°46'19.34"N 120°15'31.57"E</p> </div> </div>
Delete	<p>at 14°46'33.46"N 120°15'23.10"E</p> <p>at 14°46'19.34"N 120°15'31.57"E</p>

II CHART CORRECTIONS

*03(008)25 – LUZON, W Coast, Subic Bay – Light. Buoy. Tower. Wreck. Pile. Stake. Depth	(continued)
	at 14°46'28.52"N, 120°15'01.14"E
	at 14°46'27.26"N 120°15'16.51"E 14°47'06.69"N 120°16'01.92"E 14°46'58.66"N 120°16'24.63"E
Insert	at 14°45'52.86"N 120°14'34.17"E
	at 14°46'22.13"N 120°15'28.54"E 14°45'41.10"N 120°14'57.85"E
	
Amend characteristics of Kalaklan Point light from Fl.G.6s23m4M to Fl.G.6s23m24M	
	at 14°49'25.40"N 120°16'05.47"E
Chart 4215 1Ed 04/29/2022 [WGS-84 Datum] Last NM 08(099)23	
Delete	at 14°49'15.29"N 120°16'08.58"E
	
Insert	at 14°49'08.68"N 120°16'16.92"E
	
ENC's Affected: PH2NLZ40, PH4SBY40, PH5SBH40 (National Mapping and Resource Information Authority)	

III

TEMPORARY AND PRELIMINARY NOTICES

***03(009)T/25 – LUZON, S. Coast, Alabat Island - Light**

1. Port Alabat light, Fl.3s, in position 14°5.93'N. 122°0.44'E., is temporarily removed.

2. Mariners are advised to navigate with caution in the area.
(WGS84 DATUM)

Charts Affected: 1513, 2200, 4226, 4706, 4714, 4726A, 5002, 5008,
ENC Affected: PH2CVZ40
(Philippine Coast Guard)

IV

LIST OF LIGHTS CORRECTIONS

LIGHTHOUSES

NUMBER (1)	NAME (2)	POSITION (3)	CHARACTERISTICS (4)	Elev(m) (5)	Range (NM) (6)	STRUCTURE (7)	REMARKS (8)	
REGION III - CENTRAL LUZON								
ZAMBALES								
0455	F2675	KALAKLAN POINT	14 49 25.40 N 120 16 05.47 E	Fl.G.6s	23	24	White concrete cylindrical tower, 10	
		*				*		
0456	F2673.4	ILANIN BAY.	14 45 51.80 N 120 15 14.09 E	Dir. Iso.6s	15	8	Concrete, red and white chequered ◊ on pile structure	Intens bearing 141° Dir Lt 140°44'
		*	*					
REGION IV-A - CALABARZON								
QUEZON								
0814	ALABAT PIER	14 06 01 N 120 00 21 E	Fl.3s			White steel pipe, 4	Luzon Datum TE *	

V

COAST PILOT CORRECTIONS

Philippine Coast Pilot, 8th Ed. Volume 1-A 2025

Chapter 5 – LUZON ISLAND

Page 5-31, right column, line 24-25. Rivers are prominent from seaward. A sector light (14°49'
Replace: 25.40"N,120°16'5.47"E.) is displayed on Kalaklan Point.

VI

NAVIGATIONAL WARNINGS

See all active Navigational Warnings at <https://staging.geoportal.gov.ph/nwapp/>

NAVPHIL 204/24
WEST PHILIPPINE SEA.
KALAYAAN ISLAND GROUP.
CHART 4723A.
LIKAS ISLAND LIGHT 11-04.78N 115-01.33E,
F2823.8, UNLIT.

NAVPHIL 272/24
SAMAR SEA.
CALBAYOG CITY.
CHART 1539.
LIGHTBUOYS 12-02.58N 124-35.45E AND 12-
03.35N 124-35.75E UNLIT.

NAVPHIL 293/24
BUTUAN BAY.
LA UNION PT, SW.
CHART 1536.
SUBMERGED MOORING BUOY REPORTED
09-04.29N 125-31.05E.

NAVPHIL 299/24.
LUZON SEA AND MANILA BAY.
CHART 1501 AND 1502.
DREDGING AND RECLAMATION ACTIVITIES
BY MV AN DA KANG 689, 5,445.00
TONS, IN PROGRESS UNTIL 30 JUNE 2025 IN
AREAS BOUNDED BY:
A. DREDGING AREA
15-02.55N 120-02.71E
15-02.56N 120-03.35E
15-01.76N 120-03.38E
15-01.76N 120-02.73E,
B. RECLAMATION AREA
14-33.23N 120-57.10E
14-33.28N 120-57.10E
14-33.24N 120-57.66E
14-33.23N 120-57.66E.
CANCEL THIS MSG 01 JULY 25.

NAVPHIL 305/24
CALAMIAN GROUP.
CORON PASSAGE.
CHART 1553.
PORT HAND LIGHTBUOY 11-59.30N 120-
14.73E MISSING.

NAVPHIL 307/24
MANILA BAY.
MANILA SOUTH HARBOR.
CHART 4243.
LIGHTBUOY, NNSL 8, 14-34.26N 120-54.64E
OFF STATION TO 14-34.28N
120-54.62E.

NAVPHIL 351/24.
LUZON SEA.
PINGET I, W.
CHART 1504.
PINGET LIGHT, 17-41.33N 120-21.25E, F2715,
UNLIT.

NAVPHIL 361/24
VERDE ISLAND PASSAGE.
CAPE SANTIAGO.
CHART 1564.
CAPE SANTIAGO LIGHT, 13-46.32N 120-
39.18E, F2614, UNLIT.

NAVPHIL 362/24
PHILIPPINE SEA.
MINDANAO, E.
CHART 2200.
SUBMARINE CABLE REPAIRING WORKS BY
C/S ILE DE BREHAT, IN PROGRESS
UNTIL FURTHER NOTICE, IN VICINITY OF
LINE JOINING:
08-21.00N 130-02.00E
08-33.00N 130-12.00E
08-45.00N 130-25.00E.

NAVPHIL 363/24
PALAWAN, E.
GREEN ISLAND BAY.
CHART 1562.
BARBACAN LIGHT, 10-19.10N 119-21.01E,
F2169.5, UNLIT.

NAVPHIL 386/24
MACAJALAR BAY.
MACABALAN PORT.
CHART 4646.
MACABALAN LIGHT, 08-30.42N 124-39.70E,
F2266, UNLIT.

NAVPHIL 002/25
CEBU HARBOUR.
CHART 4446.
WRECK REPORTED 10-18.85N 123 56.22E.

NAVPHIL 005/25
SAN MIGUEL BAY.
CHART 1514.
SCIENTIFIC OPERATIONS BY BARGE LA
ROCHE, 463.00 TONS, MTUG BELOY, 58.30
TONS, AND MTUG ADMIRAL TYLER, 31.39
TONS, IN PROGRESS, UNTIL 31 MAR IN AREA
BOUNDED BY:
13-52.32N 123-04.15E
13-53.41N 123-17.16E
13-50.34N 123-18.90E
13-48.49N 123-19.43E
13-46.52N 123-17.88E
13-44.42N 123-15.18E

VI

NAVIGATIONAL WARNINGS

13-43.66N 123-11.18E
13-44.17N 123-07.04E
13-46.42N 123-02.90E
13-49.10N 123-02.96E.
CANCEL THIS MSG 01 APR 25.

NAVPHIL 015/25
PALAWAN.

IPOLETE BAY.
CHART 1557.
BROOKES POINT LIGHTBUOYS
ESTABLISHED.
A. PORT HAND 8-45.90N 117-49.30E.
B. STARBOARD HAND 8-45.78N 117-49.86E.
C. PORT HAND 8-46.19N 117-49.44E.
D. STARBOARD HAND 8-46.12N 117-49.77E.
E. SPECIAL 8-46.13N 117-49.64E.

NAVPHIL 016/25
PALAWAN.

CORON BAY.
CHART 1553.
CULION LIGHTBUOYS ESTABLISHED.
A. PORT HAND 11-53.50N 120-2.23E.
B. STARBOARD HAND 11-54.13N 120-2.19E.
C. PORT HAND 11-53.72N 120-1.41E.
D. STARBOARD HAND 11-54.02N 120-1.35E.
E. SOUTH CARDINAL 11-54.75N 120-4.28E.
F. SOUTH CARDINAL 11-54.29N 120-3.52E.
G. ISOLATED DANGER 11-53.72N 120-3.60E.

NAVPHIL 017/25
PALAWAN.

BACUIT BAY.
CHART 4341.
EL NIDO LIGHTBUOYS ESTABLISHED.
A. PORT HAND 11-11.20N 119-23.10E.
B. STARBOARD HAND 11-11.20N 119-23.04E.
C. PORT HAND 11-11.09N 119-23.21E.
D. STARBOARD HAND 11-11.06N 119-23.18E.
E. ISOLATED DANGER 11-11.21N 119-21.45E.
F. SOUTH CARDINAL 11-11.82N 119-21.78E.
G. NORTH CARDINAL 11-11.14N 119-22.51E.
H. NORTH CARDINAL 11-11.30N 119-22.74E.
I. SOUTH CARDINAL 11-11.87N 119-22.54E.
J. EAST CARDINAL 11-12.53N 119-22.86E.
K. EAST CARDINAL 11-11.90N 119-22.92E.
L. NORTH CARDINAL 11-11.36N 119-22.90E.
M. WEST CARDINAL 11-11.36N 119-23.08E.
N. WEST CARDINAL 11-11.00N 119-23.25E.

NAVPHIL 018/25
PALAWAN.

PUERTO PRINCESA HARBOR.
CHART 1555.
PUERTO PRINCESA LIGHTBUOYS
ESTABLISHED.
A. PORT HAND 9-42.30N 118-45.68E.
B. STARBOARD HAND 9-42.77N 118-45.75E.

C. PORT HAND 9-42.64N 118-44.86E.
D. STARBOARD HAND 9-43.08N 118-44.97E.
E. PORT HAND 9-42.91N 118-44.20E.
F. STARBOARD HAND 9-43.38N 118-44.26E.
G. NORTH CARDINAL 9-44.37N 118-43.20E.
H. NORTH CARDINAL 9-44.58N 118-43.26E.
I. NORTH CARDINAL 9-44.79N 118-43.81E.

NAVPHIL 019/25
PALAWAN.

BARBACAN PT, S.
CHART 1555.
ROXAS LIGHTBUOYS ESTABLISHED.
A. PORT HAND 10-13.60N 119-20.30E.
B. STARBOARD HAND 10-13.74N 119-21.23E.
C. PORT HAND 10-14.79N 119-20.23E.
D. STARBOARD HAND 10-14.81N 119-21.12E.
E. PORT HAND 10-16.40N 119-20.10E.
F. STARBOARD HAND 10-16.44N 119-20.92E.
G. WEST CARDINAL 10-13.20N 119-21.31E.
H. WEST CARDINAL 10-17.56N 119-20.80E.
I. WEST CARDINAL 10-18.33N 119-20.67E.

NAVPHIL 020/25
PALAWAN.

TAYTAY HARBOR.
CHART 1554.
TAYTAY LIGHTBUOYS ESTABLISHED.
A. PORT HAND 10-48.23N 119-36.08E.
B. STARBOARD HAND 10-48.34N 119-36.18E.
C. PORT HAND 10-48.36N 119-35.71E.
D. STARBOARD HAND 10-48.53N 119-35.79E.
E. EAST CARDINAL 10-47.86N 119-36.49E.
F. EAST CARDINAL 10-48.55N 119-35.56E.

NAVPHIL 022/25
SAN MIGUEL BAY.

CHART 1514.
1. HYDROGRAPHIC SURVEY IN PROGRESS
UNTIL 31 JUL 2025 BY MB
ABSD, 10 TONS, IN AREA BOUND BY
14-02.12N 123-06.83E
14-02.45N 123-09.70E
14-01.58N 123-12.47E
13-58.08N 123-13.87E
13-55.62N 123-17.62E
13-49.00N 123-19.43E
13-43.67N 123-12.95E
13-46.45N 123-02.82E
13-52.45N 123-03.97E
13-59.02N 123-04.87E.
WIDE BERTH REQUESTED.
2. CANCEL THIS MSG 01 AUG 2025.

NAVPHIL 032/25
GUIMARAS STRAIT.

CHART 1549.
1. SCIENTIFIC OPERATIONS BY PY SITE
INVESTIGATOR, 27.18 TONS, IN

VI

NAVIGATIONAL WARNINGS

PROGRESS UNTIL 16 APR 2025 IN AREA BOUND BY

10-53.93N 122-56.59E, 10-51.93N 122-56.59E,
10-51.93N 122-56.59E, 10-51.93N 122-56.09E,
10-44.43N 122-56.09E, 10-44.43N 122-51.09E,
10-45.43N 122-50.09E, 10-48.43N 122-50.09E,
10-49.43N 122-50.59E, 10-51.93N 122-53.09E,
10-52.43N 122-53.59E, 10-53.93N 122-54.09E,
10-55.93N 122-55.09E, 10-55.93N 122-55.59E,
10-55.43N 122-55.59E, 10-55.43N 122-56.09E,
10-54.43N 122-56.09E.

WIDE BERTH REQUESTED.

2. CANCEL THIS MSG 17 APR 2025.

NAVPHIL 043/25

LUZON SEA.

CHART 1504.

1. DREDGING ACTIVITY IN PROGRESS UNTIL 31 DEC 2025 BY MV DE XIN 7 IN THE AREA BOUND BY

17-30.47N 120-23.03E,

17-29.96N 120-22.16E,

17-28.66N 120-22.98E,

17-28.74N 120-23.10E,

17-28.19N 120-23.85E,

17-28.20N 120-24.72E,

17-29.17N 120-24.72E,

17-29.17N 120-23.84E.

2. CANCEL THIS MSG 01 JAN 2026.

NAVPHIL 044/25

LUZON SEA.

ABRA R.

CHART 1504.

1. DREDGING ACTIVITY IN PROGRESS UNTIL 31 DEC 2025 BY MV DE XIN 7 IN THE AREA BOUND BY

17-30.19N 120-23.33E,

17-30.49N 120-23.19E,

17-33.61N 120-27.18E,

17-30.77N 120-25.00E.

2. CANCEL THIS MSG 01 JAN 2026.

NAVPHIL 053/25

MINDORO I, W.

APO EAST PASS.

CHART 4726A

1. DREDGING OPERATIONS IN PROGRESS UNTIL 04 DEC 2025 BY DEXIN 7, LIANG KU 9, LIANG KU 99, HONG KU 588, HONG FU 598, HENG DA 188, HENG DA 988, FENG SHOU 178, TAI SHUN 88, HONG FU 518, LIANG KU88, LIANG KU 89, JIN HAI FU 168, ZHONG XING HANG 268, HONG FU558, HENG DA 17, HENG DA 19, HONG FA 158, HONG FA 178, HUI JINQIAO 139, XIANG HANG 555, HONG FA 567, RUN TAI ZHI HANG, HENG DA99, HONG HAI 199, HONG HAI 16, AND YONG XIN 1 IN THE AREA BOUND BY

12-54.64N 120-44.36E, 12-57.20N 120-43.72E,
12-57.72N 120-46.16E, 12-56.64N 120-46.25E,
12-57.04N 120-46.88E, 12-56.98N 120-46.96E,
12-56.33N 120-46.34E, 12-55.23N 120-46.75E.

2. WIDE BERTH REQUESTED.

3. CANCEL THIS MSG 05 DEC 2025

NAVPHIL 054/25

GUIMARAS STRAIT.

CHART 1549.

1. SCIENTIFIC OPERATION BY PY SITE INVESTIGATOR IN PROGRESS UNTIL 15 MAY 2025 IN THE AREA BOUND BY

10-55.93N 122-55.09E, 10-55.93N 122-55.59E,

10-55.43N 122-56.09E, 10-54.43N 122-56.59E,

10-51.93N 122-56.59E, 10-51.93N 122-56.09E,

10-44.43N 122-56.09E, 10-44.43N 122-51.09E,

10-45.43N 122-50.09E, 10-48.43N 122-50.09E,

10-49.43N 122-50.59E, 10-52.43N 122-53.59E,

10-53.93N 122-54.09E.

2. WIDE BERTH REQUESTED.

3. CANCEL THIS MSG 16 MAY 2025

NAVPHIL 055/25

MANILA BAY.

CHART 1501.

1. DREDGING OPERATIONS IN PROGRESS UNTIL 30 APR 2025 BY MTUG ADMIRAL TYLER AND BARGE LA ROCHE IN THE AREA BOUND BY

14-36.55N 120-56.79E, 14-36.56N 120-56.77E,

14-36.54N 120-56.78E, 14-36.48N 120-56.82E,

14-36.47N 120-56.85E, 14-36.49N 120-56.83E.

2. WIDE BERTH REQUESTED.

3. CANCEL THIS MSG 01 MAY 2025.

NAVPHIL 059/25

WEST PHILIPPINE SEA.

SAMPALOC PT, SW.

CHART 1501.

1. NAVAL FIRING EXERCISES IN PROGRESS UNTIL 31 MAR 2025 IN AREA BOUND BY:

14-39.87N 119-30.07E, 14-39.87N 119-40.07E,

14-29.88N 119-40.07E, 14-29.87N 119-30.07E.

2. CANCEL THIS MSG 01 APR 2025.

NAVPHIL 060/25

CUYO EAST PASS TO SULU SEA.

PANAY ISLAND, W TO SW.

CHART 4707 (INT 5052).

1. HYDROGRAPHIC SURVEY IN PROGRESS UNTIL 06 APR 2025 BY USNS BOWDITCH IN AREA BOUND BY:

11-27.79N 121-14.24E, 11-27.81N 121-22.70E,

11-44.26N 121-50.81E, 11-21.70N 121-45.96E,

10-34.01N 121-47.80E, 09-06.43N 121-48.31E,

09-03.57N 121-28.10E, 09-39.85N 121-27.89E,

09-43.27N 121-22.86E, 09-47.98N 121-20.85E,

10-00.46N 121-20.51E, 10-12.36N 121-27.71E,

VI

NAVIGATIONAL WARNINGS

11-17.88N 121-25.72E.
WIDE BERTH REQUESTED.
2. CANCEL THIS MSG 07 APR 2025.

NAVPHIL 065/25
LAMON BAY.
PORT ALABAT.
CHART 1513.
ALABAT PORT LIGHT 14-05.93N 122-055E
TEMPORARILY REMOVED.

VII

PUBLICATION NOTICES

1. Newly published and updated Nautical and ENCs.
 - a. PH5CBH40 – Cebu Harbor
Scale 1:8 000, 8th Edition, Update 1, February 18, 2025
 - b. Chart 4726A – Talampas ng Pilipinas (Philippine Rise)
Scale 1:1 250 000, 5th Edition, February 26, 2025

NAMRIA BULLETIN

1. Mariners are requested to notify the Hydrography Branch, NAMRIA of any changes or discrepancies found on Nautical charts and Nautical publications issued by this office, especially if this affects navigational safety in Philippine Waters. The information may be sent using the Hydrographic Note found at <https://namria.gov.ph/omsis/HNNote10.aspx>.
2. Clients may purchase maps, nautical charts, publications, and other maritime products online at <https://namria.gov.ph/eMapa>.
3. Please be advised that effective October 2023, in alignment with Civil Service Commission Memorandum Circular numbers 22, series of 2014 and 6, series of 2022, and in support of the Department of Energy's energy-efficiency initiatives, we are implementing remote-work practice for non-frontline personnel every Friday. Frontline personnel engaged in critical functions and services will maintain their onsite presence.
4. Frontline personnel can be reached through the following contact numbers: Taguig City, Fort Bonifacio Map Sales Office (MSO) - (02) 8810-4831 to 42 at local 431, (02) 8810-5467, 0956 5587584, and 0915 2777903; San Nicolas, Manila MSO - (02) 8245-9498, (02) 8241-3494 at local 117, 0966 8523814, and 0921 3627524; DENR-Visayas Avenue (MSO) - 0999 6079193 and 0928 4497159; and Client Service Section - css.gismb@namria.gov.ph and 02 88875466.

Nautical Charts, Topographic Maps, Tide and Current Tables, and related publications are available for sale at the NAMRIA Map Sales Offices (MSO). Nautical Charts can also be purchased online at <https://namria.gov.ph/eMapa/>

Region	Address	MSO STAFF	Phone/Fax
Main	Lawton Avenue, Fort Andres Bonifacio, Taguig City	Michelle Ann M. Aguilar Ana Victoria A. Labor Marlon Y. Aguilar	(02) 8810-4831 to 42 loc 431 (02) 8810-5467 0956 5587584 0915 2777903
NCR	421 Barraca Street, San Nicolas, Binondo, Manila	SN3 Marilou B. Cinco Romeo B. Brizuela Mary Jane M. Montano	(02) 8245-9498 (02) 8241-3494 loc 117 0966 8523814
NCR	FMB Building DENR Compound, Visayas Avenue, Quezon City	Sherry Ann S. Perez Glenn M. De Jesus	0999 6079193 0928 4497159
I	DENR Government Center, Sevilla City, San Fernando, La Union	Ayessa A. Valencia	0905 3443202
II	DENR-Land Evaluation Party Building II, Brgy. Carig, Tuguegarao City	Rubilyn T. Pulpulaan	0917 6519625
III	DENR Compound, Diosdado, Macapagal Gov't. Center. Maipis City, San Fernando, Pampanga	Rosalina M. Libunao	0991 3509756
IVA	Provincial Planning and Development Office, Capitol Complex, Batangas City	Engr. Leda P. Velasquez	0961 4552583
IVB	DENR-PENRO Santa Monica, Puerto Princesa City	Juvy B. Sarmiento Corazon L. Zeñarosa	0916 203 8041
V	DENR-Operation/Survey Division, Rizal Street, Sagpon, Legaspi City, Albay	Isabelita T. Climaco	0906 3363033
VI	Manuel Lagunilla Bldg., DENR Compound, Parola, Iloilo City	Temporarily Closed	
VII	DENR-CENRO Building, Arellano Boulevard corner V. Sotto Street Pier 3, Cebu City	Melchor Togonon Renato B. Alcontin, Jr.	0922 7910372 0931 0010341 0961 4552579
VIII	DENR Compound, Santo Niño Extension, Tacloban City	Temporarily Closed	
IX	Pres. Corazon C. Aquino Regional Government Center, Balintawak, Pagadian City, Zamboanga Del Sur	Ednalyn C. Macahidhid	0955 5826075 0948 2943647
IX	DENR CENRO, West General Vicente Alvarez St., Zone 4, Zamboanga City	Annete P. Flores	0955 8928777
X	DENR Building Macabalan, Cagayan de Oro City, Misamis Oriental	Temporarily Closed	
XI	Kilometer 7, SPED Road, Bangkal, Davao City	Temporarily Closed	
XII	3rd Floor, DENR Building Land Evaluation Survey Section, Aurora Street, Barangay Zone IV Koronadal City, South Cotabato	Jeanyluz B. Bautista	0909 9324745
CARAGA	DENR - Land Management Services Building, Ambago, Butuan City, Agusan del Norte	Maricar E. Siega	0948 3619452