



# PHILIPPINE NOTICES TO MARINERS

Monthly Edition No.: 2026-02  
28 February 2026

Notices Nos.: 003 to 005

---

## CONTENTS

- I Index of Charts Affected
  - II Chart Corrections
  - III Temporary & Preliminary Notices
  - IV List of Lights Corrections
  - V Coast Pilot Corrections
  - VI Navigational Warnings
  - VII Publication Notices
- 

Published by  
**National Mapping and Resource Information Authority**  
Lawton Avenue, Fort Bonifacio, Taguig City

ISSN 3028 -1067

Tel: (632) 8241-3494 to 98  
Email: [csu.hb@namria.gov.ph](mailto:csu.hb@namria.gov.ph) (NAMRIA Client Service Unit)  
Website: [www.namria.gov.ph](http://www.namria.gov.ph)

**MARITIME AFFAIRS DIVISION**  
**Maritime Spatial and Safety Information Service**  
Editorial Board 2026

*Editor-In-Chief:*

**LTJG ANGELICA B PRADO, NAMRIA**

*Supervising Editor:*

**ENS ANA LIANE Z ZAUSA, NAMRIA**

*Compilers and Verifiers:*

**SN3 Anjanette A Crucis, NAMRIA**

**SN3 Samuel F Soriano, NAMRIA**

**SN3 Krishna O Lee, NAMRIA**

**Teresita B. Sarmiento**

**Jeuzelle Liezel A. Aldave**

**THE PHILIPPINE NOTICES TO MARINERS** is a monthly publication produced by the National Mapping and Resource Information Authority (NAMRIA). It contains the recent chart corrections, updates to nautical publications, and other information that is vital for the safety of navigation on Philippine waters.

Copies in digital format can be obtained by downloading them from the NAMRIA website: <https://namria.gov.ph/downloads.aspx#publications> or by sending a request to [ph-msi@namria.gov.ph](mailto:ph-msi@namria.gov.ph) via email.

Organized chart corrections, cumulative and summary list of chart corrections, as well as online hydrographic notes, are also available through the **Online Maritime Safety Information System (OMSIS)**, <https://isportal.namria.gov.ph/OMSIS/Default.aspx>.

Masters of vessels and other concerned parties are requested to advance any report of dangers to navigation and other information affecting Philippine Charts and Coast Pilots, which may come to their attention, to **The Director, Hydrography Branch**. If such information warrants urgent attention, for instance, the non-existence of aids to navigation, failure of light beacons or similar structures, or discovery of new shoals, all concerned are requested to contact NAMRIA directly through the following portals:

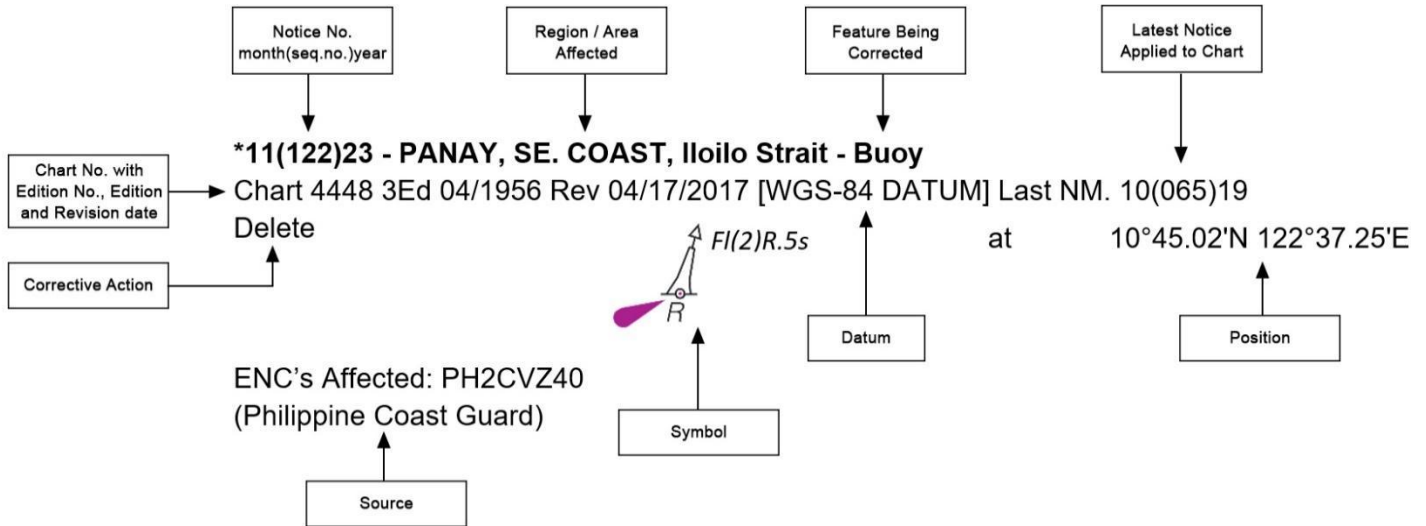
Mail	NAMRIA Hydrography Branch, 421 Barraca St, San Nicolas, 1010 Manila, Philippines
E-mail	<a href="mailto:ph-msi@namria.gov.ph">ph-msi@namria.gov.ph</a>
Landline	(+632) 8245-0295
Online	<a href="https://namria.gov.ph/omsis/HNNote10.aspx">https://namria.gov.ph/omsis/HNNote10.aspx</a> .

Active navigational warnings are accessible at <https://staging.geoportal.gov.ph/nwapp/>

## EXPLANATORY NOTES

- The Philippine Notices to Mariners is divided into the following sections:

**Section I. Index of Charts Affected** – Contains the list of all nautical charts that have been affected by Notices to Mariners and the Notice Numbers that have affected them.



**Section II. Chart Corrections** - Contains corrections to nautical charts in sequential numbers with the indication of the month and year of its issuance. The illustration below describes the elements that comprise a typical notice:

Notice No. preceded by an asterisk “ \* ” indicates that the information is based upon the original Philippine source.

**Section III. Temporary & Preliminary Notices** – Contains Notices to Mariners that temporarily affect the nautical charts or have preliminary information that is subject to further verification. The capital “P” or “T” affixed in the number of any notice denotes “*preliminary*” or “*temporary*”, respectively.

A list of Temporary and Preliminary Notices that are still in force is published in this publication every month. The list may be read on Page v.

**Section IV. List of Lights Corrections** – Contains the corrections to the latest edition of the Philippine List of Lights. The entire entry for each light will be printed and the columns that contain updates will be denoted by an asterisk “ \* ”. All columns will be denoted by asterisks in the case of new lights.

This section is intended to be printed, cut out, and pasted on the section of the List of Lights that is being corrected.

All updates to lighted aids, including their operational status, will be published in this section. All directions and bearings are measured clockwise from True North 000° to 360°. Bearing on lights is based on the observer from seaward toward the light. The visibility assigned to the lights never exceeds the calculated distance at which they can be seen from a height of 4.57 meters above the level of the water at high tide.

Changes in aids to navigation, their maintenance, and the correction of deficiencies in operation are under the operation of the Philippine Coast Guard. Report of defects and recommendations concerning aids to navigation should also be forwarded to the Commandant of the Philippine Coast Guard.

**Section V. Coast Pilot Corrections** – Contains the corrections to the latest editions of the Philippine Coast Pilot books.

**Section VI. Navigational Warnings** – Contains the reprints of all previously issued navigational warnings that are still in effect as of the publication date of this edition of the Philippine Notices to Mariners.

**Section VII. Publication Notices** – Contains the latest updates on the nautical charts, electronic navigational charts, and other nautical publications of NAMRIA.

2. NAMRIA issues Notices to Mariners and Navigational Warnings sourced from private entities, foreign publications, national government agencies, and local government units. Such information is published for the sake of the safety of navigation on Philippine waters and does not imply recognition of the legal validity of the information issued by the abovementioned sources.
3. While every effort is made to ensure the accuracy of NAMRIA nautical charts and publications, users should bear in mind that they may not be complete or up-to-date, especially in areas where there are extensive developments. Mariners are advised to exercise prudence and to also refer to all navigational equipment aboard the ship and use a lookout during navigation.
4. Masters of vessels are warned that great care should be exercised in navigating Philippine waters because of the low visibility and occasional failure of some navigational lights. Buoys and beacons are sometimes lost or destroyed, especially after typhoons. Temporary deficiencies in the standard aids to navigation published in this office may have been corrected before subsequent notice is issued.
5. Positions obtained from satellite navigation systems, such as GPS, are normally referred to the WGS-84 Datum. Such position may only be plotted on NAMRIA nautical charts that are also referred to the WGS-84 Datum. Mariners should take note that, due to the age and quality of some of the information, such satellite-derived positions may be more accurate than charted details.

# List of Temporary and Preliminary Notices

(in force as of 31 January 2026)

07(029)T/25 LUZON, W. Coast, Pasig River – Light  
07(028)T/25 PALAWAN, E. Coast. Sir John Brooke Point – Light  
07(027)T/25 CEBU, E. COAST, Cebu Harbor – Wreck  
06(024)T/25 WEST PHILIPPINE SEA, Kalayaan Island Group, Patag I – Light  
04(011)P/25 Cebu, E. Coast, Cebu Harbor - Traffic separation scheme. Precautionary area.  
03(009)T/25 LUZON, S. Coast, Alabat Island - Light  
01(003)P/25 Cebu, E. Coast, Cebu Harbor - Dredged Area  
01(002)T/25 LUZON, N. Coast, Port San Vicente – Light  
01(001)T/25 DAVAO, NE. Coast, Pakiputan Strait – Buoys  
11(115)T/24 BATANES GROUP OF ISLANDS, Batan Island – Light  
10(110)T/24 LUZON, W. Coast, Manila Bay – Wreck. Restricted Area  
10(109)T/24 LUZON, W. Coast, Manila Bay – Buoy  
09(101)P/24 LUZON, W. Coast, Zambales – Dredging  
09(100)P/24 LUZON, W. Coast, Manila Bay – Reclamation  
08(092)T/24 WEST PHILIPPINE SEA, Julian Felipe Reef – Buoys  
08(091)T/24 LUZON, S. Coast, Odiongan Bay – Buoy  
08(090)T/24 LEYTE, S. Coast, San Juan – Lights  
08(089)T/24 LEYTE, N. Coast, Biliran I – Light  
08(088)T/24 SAMAR, W. Coast – Lights  
08(087)T/24 SAMAR, NE. Coast, Hiuinatungan I – Light  
08(086)T/24 KALAYAAN ISLAND GROUP, Pag-asa Island – Buoy  
07(073)T/24 LUZON, S. COAST, Sibuyan I – Lights  
07(072)T/24 LUZON, NE. COAST – Lights  
07(071)T/24 PHILIPPINE RISE, Benham Bank – Buoys  
07(070)T/24 PALAWAN, N. COAST, Coron Passage – Buoys  
07(069)T/24 LUZON, S. COAST, Sibuyan Island – Lights  
07(068)T/24 LUZON, S. COAST, Laguna de Bay – Lights  
07(067)T/24 LUZON, N. COAST, Batan Island – Light  
07(066)T/24 LUZON, W. COAST, Manila Bay – Anchorage  
07(065)T/24 LUZON, NE. COAST, Padsan River – Dredging  
09(114)P/23 LUZON. S. COAST, Batangas Bay – Terminal  
03(048)T/23 PALAWAN, E. COAST, off Miniloc Island – Buoy  
03(047)T/23 BOHOL, W. COAST, Dawahon Bank – Light  
02(032)T/23 PALAWAN, N. COAST, Coron Bay – Buoy  
02(031)T/23 LUZON, W. COAST, Manila Bay – Buoy  
01(020)T/23 LUZON, W. COAST, Manila Bay - Buoy  
12(077)T/22 MASBATE, NORTH COAST, Masbate Harbor – Beacon  
09(040)T/22 LUZON, W. COAST, Manila Bay – Buoy  
07(032)T/22 LUZON, W. COAST, Manila Bay – Buoy  
07(031)T/22 LUZON, W. COAST, Manila Bay – Buoy  
05(022)T/22 LUZON, W. COAST, Manila Bay – Buoy  
02(014)P/17 MINDANAO, N. COAST, Butuan Bay – Submarine Pipeline

## TABLE OF CONTENTS

Index of Charts Affected - - - - -	01
Chart Corrections - - - - -	02
Temporary & Preliminary Notices - - - - -	04
List of Lights Corrections - - - - -	05
Coast Pilot Corrections - - - - -	06
Navigational Warnings - - - - -	08
Publication Notices - - - - -	11

**I**  
**INDEX OF CHARTS AFFECTED**

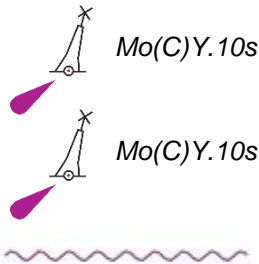
<b>Chart No</b>	<b>Notice No.</b>	<b>Chart No</b>	<b>Notice No.</b>
1523	02(003)26	PH4BTS40	02(003)26
1541	02(005)26	PH2CVZ40	02(003)26 02(005)26
1543	02(005)26	PH2NLZ40	02(004)26
1544	02(005)26		
4283	02(004)26		
4451	02(005)26		
4453	02(005)26		
4624	02(003)26		
4656	02(003)26		
4705	02(004)26		

## II CHART CORRECTIONS

**\*02(003)26 – MINDANAO, SE COAST, Pakiputan Strait – Submarine Cable, Buoys**

Chart 1523 1Ed 06/28/2017 [WGS-84 DATUM] Last NM \*10(104)24

Insert



at 07°06.85'N 125°39.52'E

07°06.57'N 125°39.83'E

joining

07°06.85'N 125°39.47'E  
 07°06.84'N 125°39.50'E  
 07°06.77'N 125°39.58'E  
 07°06.68'N 125°39.68'E  
 07°06.56'N 125°39.82'E  
 07°06.56'N 125°39.85'E  
 07°06.54'N 125°39.85'E  
 07°06.53'N 125°39.86'E

Chart 4624 2Ed 12/01/1991 [LUZON DATUM] Last NM \*10(104)24

Insert

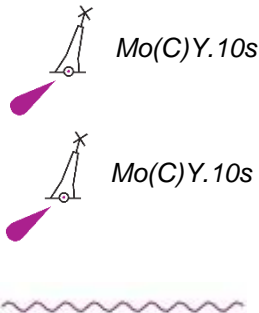


at

07°06.95'N 125°39.39'E  
 07°06.95'N 125°39.43'E

Chart 4656 1Ed 02/16/1993 [LUZON DATUM] Last NM \*10(104)24

Insert



at

07°06'55.28"N 125°39'25.98"E

07°06'38.28"N 125°39'44.98"E

joining

07°06'56.91"N 125°39'23.68"E  
 07°06'55.86"N 125°39'24.09"E  
 07°06'55.21"N 125°39'23.44"E  
 07°06'54.91"N 125°39'24.84"E  
 07°06'53.84"N 125°39'26.06"E  
 07°06'51.69"N 125°39'28.50"E  
 07°06'50.62"N 125°39'29.73"E  
 07°06'49.54"N 125°39'30.95"E  
 07°06'48.47"N 125°39'32.17"E  
 07°06'47.39"N 125°39'33.39"E  
 07°06'46.32"N 125°39'34.62"E  
 07°06'45.24"N 125°39'35.84"E  
 07°06'44.17"N 125°39'37.06"E  
 07°06'43.09"N 125°39'38.28"E  
 07°06'42.02"N 125°39'39.51"E  
 07°06'40.94"N 125°39'40.73"E  
 07°06'39.87"N 125°39'41.95"E  
 07°06'38.79"N 125°39'43.17"E  
 07°06'37.78"N 125°39'44.45"E  
 07°06'37.63"N 125°39'45.96"E  
 07°06'36.45"N 125°39'45.81"E  
 07°06'36.32"N 125°39'46.34"E  
 07°06'56.91"N 125°39'23.68"E

ENCs Affected: PH4BTS40, PH2CVZ40  
 (GH Ship Brokerage Co. Inc)

## II CHART CORRECTIONS

### **\*02(004)26 – LUZON, W. COAST, Solvec - Geographic Name**

Chart 4705 3Ed 01/03/2010 [WGS-84 DATUM] Last NM 01(002)26

Amend geographic name Solvec to Sulvec

at 15°32.76'N 121°31.84'E

Chart 4283 1Ed 06/20/34 Revised 81/1/12 [LUZON DATUM] Last NM 12(125)23

Amend geographic name Solvec to Sulvec

at 15°32.76'N 121°31.84'E

ENCs Affected: PH2NLZ40

National Mapping and Resource Information Authority

### **\*02(005)26 – Visayas. W. Coast, Logbon Island - Geographic Name**

Chart 1544 2Ed 05/12/2021 [WGS-84 DATUM] Last NM 08(031)25

Amend geographic name Lugbung Island to Logbon Island

at 12°24.48' N 122°47.35' E

Chart 1543 2Ed 08/30/2021 [WGS-84 DATUM] Last NM 03(006)25

Amend geographic name Lugbung Island to Logbon Island

at 12°24.50' N 122°47.40' E

Chart 1541 2Ed 10/31/2024 [WGS-84 DATUM]

Amend geographic name Lugbung Island to Logbon Island

at 12°24.48' N 122°47.35' E

Chart 4451 1Ed 09/30/2021 [WGS-84 DATUM] Last NM 06(052)24

Amend geographic name Lugbung Island to Logbon Island

at 12°24.48' N 122°47.35' E

Chart 4453 1Ed 01/05/59 Revised 75/07/21 [WGS-84 DATUM] Last NM 07(054)24

Amend geographic name Lugbung Island to Logbon Island

at 12°24'28.51"N 122°47'20.89"E

ENCs Affected: PH2CVZ40

National Mapping and Resource Information Authority

### **III**

## **TEMPORARY AND PRELIMINARY NOTICES**

There is no temporary and preliminary notice for this month.

# IV

## LIST OF LIGHTS CORRECTIONS

### LIST OF LIGHTS

NUMBER (1)	NAME (2)	POSITION (3)	CHARACTERISTICS (4)	Elev(m) (5)	Range (NM) (6)	STRUCTURE (7)	REMARKS (8)
<b>CGD SOUTHEASTERN MINDANAO (CGD SEM)</b>							
<b>DAVAO DEL NORTE</b>							
Davao Light 1		07°06'51"N 125°39'31"E	<i>Mo(C)Y.10s</i>			Special Mark, Yellow, Topmark: Single Yellow X	*
*		*	*			*	
Davao Light 2		07°06'34"N 125°39'50"E	<i>Mo(C)Y.10s</i>			Special Mark, Yellow, Topmark: Single Yellow X	*
*		*	*			*	

Note: Asterisk (\*) indicates new information in the column above it. Positions given are approximate and in WGS84 Datum unless otherwise stated in column 8.

# V

## COAST PILOT CORRECTIONS

### Philippine Coast Pilot, 8th Ed. Volume I-A

#### Chapter 5 – LUZON ISLAND

- page 5-12, left column, line 37  
Replace: Sulvec Point about 2 miles S, the coast is high, the ridge
- page 5-12, right column, line 47  
Replace: 0.6 mile from shore, with Sulvec Rock bearing 140o. The
- page 5-12, right column, line 55  
Replace: SULVEC COVE (CHART 4283) is a small
- page 5-12, right column, line 59  
Replace: in N weather to large vessels under the lee of SULVEC
- page 5-12, right column, line 66  
Replace: on the sand beach at the head. The barrio of Sulvec is at
- page 5-13, right column, line 8  
Replace: in Sulvec Point.
- page 5-13, left column, line 10-11  
Replace: Sulvec Rock, square and about 9 m (30 ft) high, is about 0.1 mile off Sulvec Point,
- page 5-13, left column, line 16  
Replace: Dangers - The N shore from Sulvec Rock to the
- page 5-13, left column, line 39  
Replace: for the outer roadstead; anchor when Sulvec Rock
- page 5-13, left column, line 47  
Replace: found about 4 miles S of Sulvec Point off the mouth of
- page 5-13, left column, line 54  
Replace: From the S entrance point of Sulvec Cove, the coast
- page 5-13, left column, line 65  
Replace: 5 miles S of Sulvec Cove. A coral reef projects about 0.17
- page 5-13, right column, line 14  
Replace: base of the N slope. Stand in on this bearing until Sulvec
- page 5-13, right column, line 30  
Replace: miles S of Sulvec Cove
- Index -10  
Replace: Sulvec Cove, Pt., Rk. .... 5-12

# V

## COAST PILOT CORRECTIONS

### Philippine Coast Pilot, 8th Ed. Volume I-B

#### Chapter 4 – VISAYAN ISLANDS AND WATERS NORTHWARD OF PANAY

- page 4-09, left column, line 31-32 Alad, Logbon, Bangud while the rocks include Aregita,  
Replace: Cazcarro, and Tinang Islet. The position of Logbon
- page 4-09, right column, line 15 LOGBON ISLAND, also known as Logbon  
Replace:
- page 4-09, right column, line 29 to be wooded, lies about 0.8 mile S of Logbon Island but  
Replace:

# VI

## NAVIGATIONAL WARNINGS

See all active Navigational Warnings at  
<https://staging.geoportal.gov.ph/nwapp/>

**NAVPHIL 272/24**  
**SAMAR SEA.**  
**CALBAYOG CITY.**  
CHART 1539.  
LIGHTBUOYS 12-02.58N 124-35.45E AND 12-03.35N 124-35.75E UNLIT.

**NAVPHIL 293/24**  
**BUTUAN BAY.**  
**LA UNION PT, SW.**  
CHART 1536.  
SUBMERGED MOORING BUOY REPORTED  
09-04.29N 125-31.05E.

**NAVPHIL 307/24**  
**MANILA BAY.**  
**MANILA SOUTH HARBOR.**  
CHART 4243.  
LIGHTBUOY, NNSL 8, 14-34.26N 120-54.64E  
OFF STATION TO 14-34.28N  
120-54.62E.

**NAVPHIL 351/24.**  
**LUZON SEA.**  
PINGET I, W.  
CHART 1504.  
PINGET LIGHT, 17-41.33N 120-21.25E, F2715,  
UNLIT.

**NAVPHIL 361/24**  
**VERDE ISLAND PASSAGE.**  
CAPE SANTIAGO.  
CHART 1564.  
CAPE SANTIAGO LIGHT, 13-46.32N 120-39.18E, F2614, UNLIT.

**NAVPHIL 362/24**  
**PHILIPPINE SEA.**  
MINDANAO, E.  
CHART 2200.  
SUBMARINE CABLE REPAIRING WORKS BY  
C/S ILE DE BREHAT, IN PROGRESS  
UNTIL FURTHER NOTICE, IN VICINITY OF  
LINE JOINING:  
08-21.00N 130-02.00E  
08-33.00N 130-12.00E  
08-45.00N 130-25.00E.

**NAVPHIL 386/24**  
**MACAJALAR BAY.**  
MACABALAN PORT.  
CHART 4646.  
MACABALAN LIGHT, 08-30.42N 124-39.70E,  
F2266, UNLIT.

**NAVPHIL 065/25**  
**LAMON BAY.**  
**PORT ALABAT.**  
CHART 1513.  
ALABAT PORT LIGHT 14-05.93N 122-055E  
TEMPORARILY REMOVED.

**NAVPHIL 105/25**  
**MANILA BAY.**  
**LIMAY PT, E.**  
CHART 4250.  
1. WRECK REMOVAL OPERATIONS IN  
PROGRESS 14-30.32N 120-40.46E. A  
TEMPORARY EXCLUSION ZONE RADIUS  
THREE NAUTICAL MILES HAS BEEN  
ESTABLISHED CENTERED ON THIS  
POSITION.  
2. SHIPS ARE PROHIBITED FROM ENTERING  
OR REMAINING WITHIN THIS ZONE.

**NAVPHIL 159/25**  
**MANILA BAY.**  
**PASAY.**  
CHART 1501.  
DREDGING OPERATIONS IN PROGRESS BY  
JIN XIN 709 IN AREA BOUND BY  
14-33.54N, 120-58.64E, 14-31.62N, 120-58.75E,  
14-31.63N, 120-57.58E, 14-31.69N, 120-57.14E,  
14-32.07N, 120-57.14E, 14-33.01N, 120-57.24E,  
14-33.42N, 120-58.17E.

**NAVPHIL 160/25**  
**LUZON SEA**  
CHART 1501.  
DREDGING OPERATIONS IN PROGRESS BY  
MV SANKO UNO 68 AND DREDGE MASTER 5  
IN AREAS BOUND BY:  
A.  
14-25.88N 120-23.98E, 14-27.04N 120-24.63E,  
14-26.35N 120-25.39E, 14-26.26N 120-27.21E,  
14-24.86N 120-26.59E, 14-25.39N 120-24.94E.  
B.  
14-27.42N 120-22.09E, 14-28.36N 120-21.71E,  
14-29.93N 120-21.44E, 14-30.05N 120-22.57E,  
14-28.41N 120-22.85E, 14-28.02N 120-23.07E.

**NAVPHIL 174/25**  
**LUZON SEA.**  
**SANTO TOMAS R, W.**  
CHART 1502.  
DREDGING OPERATIONS IN PROGRESS BY  
MV HONG FA 569 IN AREA BOUND BY  
15-02.55N 120-02.71E, 15-02.58N 120-03.16E,  
15-01.76N 120-03.38E, 15-01.75N 120-02.73E.

# VI

## NAVIGATIONAL WARNINGS

**NAVPHIL 002/26**  
**MANGARIN BAY**  
**CAMINAWIT PT. S.**

CHART 1552.

1. DREDGING OPERATIONS IN PROGRESS UNTIL 25 MAR 2026 BY BARGE JOVINA AND MTUG VITARA IN AREA BOUND BY:

12-19.65N 121-5.15E, 12-19.65N 121-5.18E,  
12-19.63N 121-5.18E, 12-19.63N 121-5.12E,  
12-19.65N 121-5.10E, 12-19.65N 121-5.07E,  
12-19.67N 121-5.03E, 12-19.68N 121-5.05E,  
12-19.67N 121-5.07E, 12-19.67N 121-5.13E.

2. CANCEL THIS MSG 26 MAR 2026.

**NAVPHIL 006/26**  
**MANILA BAY.**

CHART 1501.

1. DREDGING OPERATIONS IN PROGRESS UNTIL 30 JUN 2026 BY VARIOUS VESSELS IN AREA BOUND BY

14-44.06N, 120-50.52-E,  
14-43.90N, 120-50.73-E,  
14-43.89N, 120-50.62-E,  
14-41.88N, 120-49.01-E,  
14-41.95N, 120-48.92-E,  
14-43.96N, 120-50.53-E.

2. CANCEL THIS MSG 01 JUL 2026.

**NAVPHIL 007/26**  
**CUYO EAST PASS.**  
**PANAY I, W.**

CHART 2200.

1. HYDROGRAPHIC SURVEY IN PROGRESS UNTIL 16 MAR 2026 BY USNS BOWDITCH IN AREA BOUND BY

11-45.08N, 121-51.27E,  
09-04.59N, 121-51.09E,  
09-00.79N, 121-23.46E,  
11-29.05N, 121-11.74E.

WIDE BERTH REQUESTED.

2. CANCEL THIS MSG 17 MAR 2026.

**NAVPHIL 013/26**  
**MANILA BAY.**  
**CORREGIDOR I.**

CHART 1501.

VTMS RADAR STATION 2, 14-22.87N 120-34.61E, INOPERATIVE.

**NAVPHIL 015/26**  
**CUYO I, W.**

CHART 1551.

Q, 10-50.82N 120-29.63E, UNLIT.

**NAVPHIL 017/26**  
**LUZON SEA.**

**ABRA R, .**

CHART 154.

1. DREDGING OPERATIONS IN PROGRESS UNTIL 31 DEC 2026 BY MV YONG XIN 1 AND HONG HAI 199 IN AREA BOUND BY

17-30.47N 120-23.03E,  
17-29.17N 120-23.84E,  
17-29.17N 120-24.72E,  
17-28.20N 120-24.72E,  
17-28.19N 120-23.85E,  
17-28.66N 120-22.97E,  
17-29.96N 120-22.16E.

2. CANCEL THIS MSG 01 JAN 2027.

**NAVPHIL 021/26**  
**PALAWAN PASSAGE.**  
**MALAMPAYA GAS FIELD.**

CHART 1563.

1. PIPELAYING OPERATIONS IN PROGRESS UNTIL 10 SEP 2026 BY FORTITUDE, ALEGRIA, FORTRESS, AND AUDACIA ALONG LINES JOINING

A. 11-38.55N 118-54.39E, 11-38.26N 118-56.36E.

B. 11-34.10N 118-53.56E, 11-30.80N 119-07.37E.

WIDE BERTH REQUESTED.

2. CANCEL THIS MSG 11 SEP 2026.

**NAVPHIL 024/26**  
**VERDE ISLAND PASSAGE**  
**VERDE IS, W.**

CHART 1564.

1. HYDROGRAPHIC SURVEY IN PROGRESS UNTIL 12 AUG 2026 BY MTUG LIBRA, MTUG MARKVILL, MTUG TRIUMPHANT STAR, BARGE ATLANTIC BONITO, AND BARGE HORIZON IN AREA BOUND BY

13-37.72N 121-13.30E,  
13-35.89N 121-15.93E,  
13-31.55N 121-17.85E,  
13-29.39N 121-16.82E,  
13-25.82N 121-15.33E,  
13-24.35N 121-13.57E,  
13-24.87N 121-12.76E,  
13-25.80N 121-13.32E,  
13-26.92N 121-13.43E,  
13-27.41N 121-13.93E,  
13-32.16N 121-14.03E,  
13-34.27N 121-13.17E,  
13-35.95N 121-13.71E.

WIDE BERTH REQUESTED.

2. CANCEL THIS MSG 13 AUG 2026.

# VI

## NAVIGATIONAL WARNINGS

**NAVPHIL 030/26**

**SULU SEA.**

**BASILAN ISLAND, W.**

CHART 5010.

1. HYDROGRAPHIC SURVEY IN PROGRESS  
UNTIL 161600 UTC MAR 2026 BY MB BZ  
EXPRESS ALONG A LINE JOINING

6-55.35N 122-01.43E,

6-50.48N 121-58.20E,

6-47.71N 121-55.60E,

6-41.78N 121-56.71E,

6-43.31N 121-50.88E,

6-30.31N 121-42.25E,

6-23.83N 121-33.37E,

6-16.13N 121-20.02E,

6-10.42N 121-09.71E,

6-05.87N 121-05.79E.

WIDE BERTH REQUESTED.

2. CANCEL THIS MSG 171600 UTC MAR 2026.

**NAVPHIL 031/26**

**SULU SEA.**

**BALUKBALUK I, N.**

CHART 1528.

1. NAVAL FIRING EXERCISES 221600 TO  
261600 UTC FEB 2026 IN AREA BOUND BY

6-55.00N 121-48.00E,

6-45.00N 121-48.00E,

6-45.00N 121-38.00E,

6-55.00N 121-38.00E.

2. CANCEL THIS MSG 271600 UTC FEB 2026.

**NAVPHIL 032/26**

**DAVAO GULF.**

**BOTAK PT, NE.**

CHART 1523.

1. NAVAL FIRING EXERCISES 221600 TO  
281600 UTC FEB 2026 IN AREA BOUND BY

6-40.24N 125-45.29E,

6-40.30N 125-50.39E,

6-35.26N 125-50.60E,

6-35.18N 125-45.50E.

2. CANCEL THIS MSG 011600 UTC MAR 2026.

**NAVPHIL 033/26**

**SULU SEA.**

**BALUKBAUK I, E.**

CHART 1528.

DANGEROUS WRECK REPORTED IN AREA  
BOUNDED BY

6-41.27N 121-44.43E,

6-41.23N 121-45.43E,

6-40.50N 121-45.35E,

6-40.53N 121-44.32E.

**NAVPHIL 034/26**

**WEST PHILIPPINE SEA.**

**MALAMPAYA GAS FIELD.**

CHART 1563.

1. SCIENTIFIC OPERATIONS IN PROGRESS  
UNTIL 211600 UTC MAY 2026 BY PACIFIC  
LIBERTY IN VICINITY AREAS:

A. 11-38.23N 118-56.36E

B. 11-34.11N 118-53.54E

C. 11-48.76N 118-57.68E

WIDE BERTH REQUESTED.

2. CANCEL THIS MSG 221600 UTC MAY 2026.

**NAVPHIL 035/26**

**WEST PHILIPPINE SEA.**

**MALAMPAYA GAS FIELD.**

CHART 1563.

1. SCIENTIFIC OPERATIONS IN PROGRESS  
UNTIL 141600 UTC APR 2026 BY PACIFIC  
GUILLEMOT AND DERAMEST TIDE IN  
VICINITY AREAS:

A. 11-38.23N 118-56.36E

B. 11-34.11N 118-53.54E

C. 11-48.76N 118-57.68E

WIDE BERTH REQUESTED.

2. CANCEL THIS MSG 151600 UTC APR 2026.

## **VII**

# **PUBLICATION NOTICES**

There is no publication notice for this month.

---

### **NAMRIA BULLETIN**

1. Mariners are requested to notify the Hydrography Branch, NAMRIA of any changes or discrepancies found on Nautical charts and Nautical publications issued by this office, especially if this affects navigational safety in Philippine Waters. The information may be sent using the Hydrographic Note found at <https://namria.gov.ph/omsis/HNNote10.aspx>.
2. Clients may purchase maps, nautical charts, publications, and other maritime products online at <https://namria.gov.ph/eMapa>.
3. Please be advised that effective in October 2023, in alignment with Civil Service Commission Memorandum Circular numbers 22, series of 2014 and 6, series of 2022, and in support of the Department of Energy's energy-efficiency initiatives, we are implementing remote-work practice for non-frontline personnel every Friday. Frontline personnel engaged in critical functions and services will maintain their onsite presence.
4. Frontline personnel can be reached through the following contact numbers: Taguig City, Fort Bonifacio Map Sales Office (MSO) - (02) 8810-4831 to 42 at local 431, (02) 8810-5467, 0956 5587584, and 0915 2777903; San Nicolas, Manila MSO - (02) 8245-9498, (02) 8241-3494 at local 117, 0966 8523814, and 0921 3627524; DENR-Visayas Avenue (MSO) - 0999 6079193 and 0928 4497159; and Client Service Section - [css.gismb@namria.gov.ph](mailto:css.gismb@namria.gov.ph) and 02 88875466.

**Nautical Charts, Topographic Maps, Tide and Current Tables, and related publications are available for sale at the NAMRIA Map Sales Offices (MSO). Nautical Charts can also be purchased online thru <https://namria.gov.ph/eMapa/>**

<b>Region</b>	<b>Address</b>	<b>MSO STAFF</b>	<b>Phone/Fax</b>
(Main) Taguig City	Lawton Avenue, Fort Andres Bonifacio, Taguig City	Michelle Ann M. Aguilar Ana Victoria A. Labor Marlon Y. Aguilar	(02) 8810-4831 to 42 loc 431 (02) 8810-5467 0956 5587584 0915 2777903
Manila	421 Barraca Street, San Nicolas, Binondo, Manila	SN3 Marilou B. Cinco Romeo B. Brizuela Mary Jane M. Montano	(02) 8245-9498 (02) 8241-3495 loc 117 0966 8523814
Quezon City	Forest Management Bureau (FMB) Building, Visayas Avenue, Quezon City	Sherry Ann S. Perez Glenn M. De Jesus	0999 6079193 0928 4497159
I	DENR Government Center, Sevilla, San Fernando, La Union	Ayessa A. Valencia	0905 3443202
II	DENR-Land Evaluation Party (LEP), Building II, Carig, Tuguegarao City	Rubilyn T. Pulpulaan	0917 6519625
III	DENR Compound, Diosdado Macapagal Gov't. Center, Maimpis, City of San Fernando, Pampanga	Rosalina M. Libunao	0991 3509756
IVA	Provincial Planning and Development Office, Laurel Park, Capitol Complex, Batangas City	Engr. Leda P. Velasquez	0961 4552583
IVB	DENR-PENRO - Santa Monica, Puerto Princesa City, Palawan	Juvy B. Sarmiento Corazon L. Zeñarosa	0916 203 8041
V	DENR-Operation/Survey Division, Rizal Street, Sagpon, Legaspi City, Albay	Isabelita T. Climaco	0906 3363033
VI	Manuel Lagunilla Bldg., DENR Compound, Parola, Iloilo City		0935-3632796
VII	DENR-CENRO Building, Arellano Boulevard corner V. Sotto Street Pier 3, Cebu City	Melchor Togonon Renato B. Alcontin, Jr.	0922 7910372 0931 0010341 0961 4552579
IX	Pres. Corazon C. Aquino Regional Government Center, Balintawak, Pagadian City, Zamboanga Del Sur	Ednalyn C. Macahidhid	0955 5826075 0948 2943647
IX	DENR CENRO, West General Vicente Alvarez St., Zone 4, Zamboanga City	Annete P. Flores	0955 8928777
X	DENR Building Macabalan, Cagayan de Oro City, Misamis Oriental		0935-5630463
XI	Kilometer 7, SPED Road, Bangkal, Davao City	<b>Temporarily Closed</b>	N/A

XII	3rd Floor, DENR Building Land Evaluation Survey Section, Aurora Street, Barangay Zone IV Koronadal City, South Cotabato	Jeanyluz B. Bautista	0909 9324745
CARAGA	DENR - Land Management Services Building, Ambago, Butuan City, Agusan del Norte	Maricar E. Siega	0948 3619452