



Republic of the Philippines  
Department of Environment and Natural Resources  
**NATIONAL MAPPING AND RESOURCE INFORMATION AUTHORITY**  
www.namria.gov.ph

Date: 02 July 2019

Reference: PCG NTM 171-2019  
(HD 176/19)

Subject : NAVPHIL.INFORMATION

No. of Pages: 1


### MESSAGE

#### **NAVPHIL 084/19 – MINDANAO, N. COAST, BOHOL SEA – GUNNERY**

**THE PHILIPPINE NAVY VESSEL PC379 WILL CONDUCT TEST FIRING OF THEIR NAVAL GUNS ON 15-19 JULY 2019 AT VICINITY 23 NAUTICAL MILES NORTH OFF DIWATA POINT, CARMEN, AGUSAN DEL NORTE IN THE AREA BOUNDED BY THE FOLLOWING COORDINATES:**



**POINT A: 09° 32.000'N., 124° 59.000'E.  
POINT B: 09° 27.000'N., 124° 59.000'E.  
POINT C: 09° 27.000'N., 125° 04.000'E.  
POINT D: 09° 32.000'N., 125° 04.000'E.**

**ALL SHIPS/WATERCRAFTS TRANSITING THE VICINITY OF THE ABOVE MENTIONED AREA ARE ADVISED TO TAKE NOTE OF THE INFORMATION AND TAKE NECESSARY PRECAUTIONARY MEASURES AT ALL TIMES.**

  
**Commodore JACINTO M CABLAYAN**  
Director, Hydrography Branch

*Please advise by phone/fax if any part of this message is not received*

**NAMRIA OFFICES:**

 Lawton Avenue, Fort Bonifacio, 1634 Taguig City, PH ☎ (632) 810-4831 to 41  
 4221 Baranacae St., Saram Nilcolbas, 1100100 Marikina, PH ☎ (6322) 22411-334344 to 588



**ISO 9001:2015**  
CERTIFIED FOR MAPPING  
AND GEOSPATIAL  
INFORMATION MANAGEMENT



**INVESTORS  
IN PEOPLE**

Accredited  
Until 2020