



Date: 27 June 2019

Reference: PCG NTM 179-2019  
(HD 173/19)

Subject : NAVPHIL.INFORMATION

No. of Pages: 1


### **MESSAGE**

**NAVPHIL 080/19 – MINDANAO, S. COAST, DAVAO GULF – MARITIME ACTIVITY**

**THE PHILIPPINE COAST GUARD SOUTH EASTERN MINDANAO DISTRICT WILL CONDUCT 2019 MARINE POLLUTION EXERCISE (MARPOLEX) ON 01-05 JULY 2019 AT DAVAO GULF IN THE AREA BOUNDED BY THE FOLLOWING COORDINATES:**



**POINT A: 06° 48' 12"N., 125° 36' 30"E.**  
**POINT B: 06° 48' 12"N., 125° 41' 30"E.**  
**POINT C: 06° 43' 24"N., 125° 41' 30"E.**  
**POINT D: 06° 43' 24"N., 125° 36' 30"E.**

**ALL SHIPS/WATERCRAFTS TRANSITING THE VICINITY OF THE ABOVE MENTIONED AREA ARE ADVISED TO TAKE NOTE OF THE INFORMATION AND TAKE NECESSARY PRECAUTIONARY MEASURES AT ALL TIMES.**

  
**Commodore JACINTO M CABLAYAN**  
Director, Hydrography Branch

*Please advise by phone/fax if any part of this message is not received*

**NAMRIA OFFICES:**

 Lawton Avenue, Fort Bonifacio, 1634 Taguig City, PH ☎ (632) 810-4831 to 41  
 421 Banaca St., San Nicolas, 1010 Manila, PH ☎ (632) 241-3494 to 98



**ISO 9001:2015**  
CERTIFIED FOR MAPPING  
AND GEOSPATIAL  
INFORMATION MANAGEMENT



**INVESTORS  
IN PEOPLE** | Accredited  
Until 2020