



Date: 14 June 2019

Reference: PCG NTM 157-2019  
(HD 157/19)

Subject : NAVPHIL.INFORMATION

No. of Pages: 1


### **MESSAGE**

#### **NAVPHIL 068/19 – LUZON, W. COAST, LUZON SEA – GUNNERY**

**THE PHILIPPINE NAVY VESSEL WILL CONDUCT TEST FIRING OF THEIR NAVAL GUNS ON 24 JUNE 2019 AT VICINITY 12.5 NAUTICAL MILES SOUTHWEST OFF HORNOS POINT, MARIVELES, BATAAN IN THE AREA BOUNDED BY THE FOLLOWING COORDINATES:**



**POINT A: 14° 17.839'N., 120° 16.970'E.**  
**POINT B: 14° 17.900'N., 120° 21.748'E.**  
**POINT C: 14° 14.281'N., 120° 16.790'E.**  
**POINT D: 14° 13.241'N., 120° 21.625'E.**

**ALL SHIPS/WATERCRAFTS TRANSITING THE VICINITY OF THE ABOVE MENTIONED AREA ARE ADVISED TO TAKE NOTE OF THE INFORMATION AND TAKE NECESSARY PRECAUTIONARY MEASURES AT ALL TIMES.**

  
**Commodore JACINTO M CABLAYAN**  
Director, Hydrography Branch

*Please advise by phone/fax if any part of this message is not received*

**NAMRIA OFFICES:**

 Lawton Avenue, Fort Bonifacio, 1634 Taguig City, PH ☎ (632) 810-4831 to 41  
 421 Barraca St., San Nicolas, 1010 Manila, PH ☎ (632) 241-3494 to 98



**ISO 9001:2015**  
CERTIFIED FOR MAPPING  
AND GEOSPATIAL  
INFORMATION MANAGEMENT



**INVESTORS  
IN PEOPLE** | Accredited  
Until 2020