



Republic of the Philippines
Department of Environment and Natural Resources
NATIONAL MAPPING AND RESOURCE INFORMATION AUTHORITY
www.namria.gov.ph

Date: 14 June 2019

Reference: PCG NTM 153-2019
(HD 147/19)

Subject : NAVPHIL.INFORMATION

No. of Pages: 1

MESSAGE

NAVPHIL 067/19 – PHILIPPINE WATERS, NORTHERN PART – CABLE LAYING

BENLINE AGENCIES PHILIPPINES INC., UTILIZING “CS DEPENDABLE” IS CONDUCTING SUBMARINE CABLE LAYING IN NORTHERN PART OF THE PHILIPPINES WITH A DURATION OF SIX (6) MONTHS STARTING 08 JUNE 2019 TO 07 DECEMBER 2019 ALONG THE ROUTES DEFINED BY THE FOLLOWING POSITIONS:


SEGMENT 1

16° 35.9767'N., 120° 18.0467'E.
20° 52.2869'N., 117° 59.9991'E.
20° 01.9267'N., 119° 58.3931'E.
20° 11.6405'N., 123° 48.3331'E.
20° 17.8653'N., 123° 56.8457'E.
21° 15.2616'N., 127° 00.0000'E.

SEGMENT 2



21° 36.0026'N., 123° 56.5031'E.
20° 17.8653'N., 123° 56.8457'E.
20° 11.6405'N., 123° 48.3331'E.
15° 46.1059'N., 121° 33.8427'E.

ALL SHIPS/WATERCRAFTS TRANSITING THE VICINITY OF THE ABOVE MENTIONED AREAS ARE ADVISED TO TAKE NOTE OF THE INFORMATION AND TAKE NECESSARY PRECAUTIONARY MEASURES AT ALL TIMES.


Commodore JACINTO M CABLAYAN
Director, Hydrography Branch

Please advise by phone/fax if any part of this message is not received

NAMRIA OFFICES:

 Lawton Avenue, Fort Bonifacio, 1634 Taguig City, PH ☎ (632) 810-4831 to 41
 421 Barraca St., San Nicolas, 1010 Manila, PH ☎ (632) 241-3494 to 98

