



Date: 11 June 2019

Reference No.: PCG NTM 148-2019
(HD 143/19)

Subject : NAVPHIL.INFORMATION

No. of Pages: 1

MESSAGE

NAVPHIL 064/19 – GUIMARAS, W. COAST, ILOILO STRAIT – BATHYMETRIC SURVEY

EGS ASIA INCORPORATION, UTILIZING SURVEY BOAT KEZIAH 2, IS CONDUCTING A BATHYMETRIC SURVEY AND BUOY POSITIONING AT ILOILO STRAIT SOUTH CHANNEL FROM 06 JUNE 2019 TO 15 JULY 2019 WITHIN THE AREA BOUNDED BY THE FOLLOWING COORDINATES:





**POINT 1: 10° 40.00'N., 122° 31.40'E.
POINT 2: 10° 39.40'N., 122° 32.40'E.
POINT 3: 10° 38.00'N., 122° 32.00'E.
POINT 4: 10° 38.30'N., 122° 32.70'E.**

ALL SHIPS/WATERCRAFTS TRANSITING THE ABOVE MENTIONED AREA ARE ADVISED TO TAKE NOTE OF THE INFORMATION AND TAKE NECESSARY PRECAUTIONARY MEASURES AT ALL TIMES.


Commodore JACINTO M CABLAYAN
Director

Please advise by phone/fax if any part of this message is not received

NAMRIA OFFICES:

 Lawton Avenue, Fort Bonifacio, 1634 Taguig City, PH  (632) 810-4831 to 41
 421 Barraca St., San Nicolas, 1010 Manila, PH  (632) 241-3494 to 98



ISO 9001:2015
CERTIFIED FOR MAPPING
AND GEOSPATIAL
INFORMATION MANAGEMENT



**INVESTORS
IN PEOPLE**

Accredited
Until 2020