



Date: 14 May 2019

Reference No.: PCG NTM 119-2019
(HD 119/19)

Subject : NAVPHIL.INFORMATION

No. of Pages: 1


MESSAGE

NAVPHIL 050/19 – PALAWAN, E. COAST, PUERTO PRINCESA – HYDROGRAPHIC SURVEY

SUBSEA SERVICES INCORPORATION, IS CONDUCTING HYDROGRAPHIC SURVEY AT SHELL PUERTO PRINCESA OIL DEPOT, PUERTO PRINCESA CITY, PALAWAN FROM 02 MAY TO 18 MAY 2019 WITHIN THE AREA BOUNDED BY THE FOLLOWING COORDINATES:





POINT A: 09° 43.839'N., 118° 43.722'E.
POINT B: 09° 43.968'N., 118° 43.848'E.
POINT C: 09° 43.712'N., 118° 43.848'E.
POINT D: 09° 43.845'N., 118° 43.969'E.

ALL SHIPS/WATERCRAFTS TRANSITING THE ABOVE MENTIONED AREA ARE ADVISED TO TAKE NOTE OF THE INFORMATION AND TAKE NECESSARY PRECAUTIONARY MEASURES AT ALL TIMES.

for 
Commodore JACINTO M CABLAYAN
Director

Please advise by phone/fax if any part of this message is not received

NAMRIA OFFICES:

 Lawton Avenue, Fort Bonifacio, 1634 Taguig City, PH  (632) 810-4831 to 41
 421 Barraca St., San Nicolas, 1010 Manila, PH  (632) 241-3494 to 98



ISO 9001:2015
CERTIFIED FOR MAPPING
AND GEOSPATIAL
INFORMATION MANAGEMENT



**INVESTORS
IN PEOPLE** | Accredited
Until 2020