



Republic of the Philippines  
Department of Environment and Natural Resources  
**NATIONAL MAPPING AND RESOURCE INFORMATION AUTHORITY**  
www.namria.gov.ph

Date: 29 March 2019

Reference: PCG NTM 070 & 078-2019  
(HD 065 & 072/19)

Subject : NAVPHIL.INFORMATION

No. of Pages: 1

### **MESSAGE**


**NAVPHIL 032/19 –PALAWAN, NW. COAST, WEST PHILIPPINE SEA-GUNNERY**

**THE PHILIPPINE NAVY VESSELS PC376 AND PC380 WILL CONDUCT TEST FIRING OF THEIR NAVAL GUNS ON 18 APRIL 2019 AT VICINITY 14.5 NAUTICAL MILES SOUTHWEST OFF GUNTAO ISLAND, PALAWAN IN THE AREA BOUNDED BY THE FOLLOWING COORDINATES:**

**POINT A: 11° 05.00'N., 119° 00.00'E.  
POINT B: 11° 05.00'N., 118° 55.00'E.  
POINT C: 11° 00.00'N., 118° 55.00'E.  
POINT D: 11° 00.00'N., 119° 00.00'E.**



**ITEM C OF NAVPHIL 030/19 IS CANCELED.**

**ALL SHIPS/WATERCRAFTS TRANSITING THE VICINITY OF THE ABOVE MENTIONED AREA ARE ADVISED TO TAKE NOTE OF THE INFORMATION AND TAKE NECESSARY PRECAUTIONARY MEASURES AT ALL TIMES.**

  
**Commodore JACINTO M CABLAYAN**  
Director, Hydrography Branch

*Please advise by phone/fax if any part of this message is not received.*

**NAMRIA OFFICES:**

 Lawton Avenue, Fort Bonifacio, 1634 Taguig City, PH ☎ (632) 810-4831 to 41  
 421 Barraca St., San Nicolas, 1010 Manila, PH ☎ (632) 241-3494 to 98



**ISO 9001:2015**  
CERTIFIED FOR MAPPING  
AND GEOSPATIAL  
INFORMATION MANAGEMENT



**INVESTORS  
IN PEOPLE** | Accredited  
Until 2020