



Date:	19 DECEMBER 2023	Reference:	HD 714/23
Subject:	NAVPHIL.INFORMATION	No. of Pages:	1

---

## MESSAGE


---

NAVPHIL 413/23  
BATANGAS BAY.  
JAGONOY RIVER, E.  
CHART 4256 (INT 5608).  
HYDROGRAPHIC SURVEY BY MB 510 FISHABOUT, 3.60 TONS, ON 19 TO  
29 DEC IN AREA BOUNDED BY:  
13-46-10.93N 121-01-18.52E  
13-46-15.58N 121-01-00.94E  
13-46-28.05N 121-01-04.67E  
13-46-25.04N 121-01-12.87E  
13-46-17.27N 121-01-10.13E  
13-46-18.52N 121-01-05.99E  
13-46-17.61N 121-01-05.71E  
13-46-15.49N 121-01-12.33E  
13-46-16.23N 121-01-12.58E  
13-46-16.72N 121-01-11.23E  
13-46-24.69N 121-01-13.84E  
13-46-21.85N 121-01-21.60E.  
CANCEL THIS MESSAGE 30 DEC 23.



---

*Please e-mail [maritime.affairs@namria.gov.ph](mailto:maritime.affairs@namria.gov.ph) if any part of this message is not received*

ALL SHIPS/WATERCRAFTS TRANSITING THE VICINITY OF THE ABOVE-MENTIONED AREA ARE ADVISED TO TAKE NOTE OF THE INFORMATION AND TAKE NECESSARY PRECAUTIONARY MEASURES AT ALL TIMES.

  
**CARTER S LUMA-ANG**  
Captain, NAMRIA  
OIC- Director, Hydrography Branch

**NAMRIA OFFICES:**

 Lawton Avenue, Fort Bonifacio, 1634 Taguig City, PH ☎ (632) 8810-4831 to 41  
 421 Barraca St., San Nicolas, 1010 Manila, PH ☎ (632) 8241-3494 to 98



ISO 9001:2015  
CERTIFIED FOR MAPPING  
AND GEOSPATIAL  
INFORMATION MANAGEMENT

**INVESTORS IN PEOPLE™**  
We invest in people Silver