



Date:	14 DECEMBER 2023	Reference:	HD 726/23
Subject:	NAVPHIL.INFORMATION	No. of Pages:	1

---

## MESSAGE


---

NAVPHIL 410/23  
WEST PHILIPPINE SEA AND PHILIPPINE SEA.  
CHART 2200.  
SPACE DEBRIS. IN AREA BOUNDED BY:  
A. ON 151333Z TO 181431Z DEC  
19-37N 118-23E  
19-34N 119-27E  
19-06N 119-25E  
19-09N 118-21E,  
B. ON 151335Z TO 181438Z DEC  
19-18N 122-59E  
19-13N 123-57E  
18-45N 123-55E  
18-50N 122-57E,  
C. ON 260300Z TO 280800Z DEC  
12-27N 115-22E  
12-53N 115-58E  
12-10N 116-31E  
11-44N 115-56E.  
REPORT TO THE NEAREST PHILIPPINE COAST GUARD SIGHTING OF  
SPACE DEBRIS.  
CANCEL THIS MESSAGE 280900Z DEC 23.



---

*Please e-mail maritime.affairs@namria.gov.ph if any part of this message is not received*

ALL SHIPS/WATERCRAFTS TRANSITING THE VICINITY OF THE ABOVE-MENTIONED AREA ARE ADVISED TO TAKE NOTE OF THE INFORMATION AND TAKE NECESSARY PRECAUTIONARY MEASURES AT ALL TIMES.

  
**CARTER S LUMA-ANG**  
Captain, NAMRIA  
OIC- Director, Hydrography Branch

**NAMRIA OFFICES:**

 Lawton Avenue, Fort Bonifacio, 1634 Taguig City, PH ☎ (632) 8810-4831 to 41  
 421 Barraca St., San Nicolas, 1010 Manila, PH ☎ (632) 8241-3494 to 98



ISO 9001:2015  
CERTIFIED FOR MAPPING  
AND GEOSPATIAL  
INFORMATION MANAGEMENT

**INVESTORS IN PEOPLE™**  
We invest in people Silver