




Date:	08 DECEMBER 2023	Reference:	HD 711/23
Subject:	NAVPHIL.INFORMATION	No. of Pages:	1

MESSAGE





NAVPHIL 405/23
SULU SEA.
BROOKE'S PT, E.
CHART 4707 (INT 5052).
GUNNERY EXERCISE ON 08 TO 10 DEC IN AREA BOUNDED BY:
08-25.15N 118-42.86E
08-31.18N 118-34.76E
08-23.31N 118-28.44E
08-17.21N 118-36.48E.
CANCEL THIS MESSAGE 11 DEC 23.

Please e-mail maritime.affairs@namria.gov.ph if any part of this message is not received

ALL SHIPS/WATERCRAFTS TRANSITING THE VICINITY OF THE ABOVE-MENTIONED AREA ARE ADVISED TO TAKE NOTE OF THE INFORMATION AND TAKE NECESSARY PRECAUTIONARY MEASURES AT ALL TIMES.


CARTER S LUMA-ANG
Captain, NAMRIA
OIC- Director, Hydrography Branch

NAMRIA OFFICES:

 Lawton Avenue, Fort Bonifacio, 1634 Taguig City, PH  (632) 8810-4831 to 41
 421 Barraca St., San Nicolas, 1010 Manila, PH  (632) 8241-3494 to 98



ISO 9001:2015
CERTIFIED FOR MAPPING
AND GEOSPATIAL
INFORMATION MANAGEMENT

INVESTORS IN PEOPLE™
We invest in people Silver