



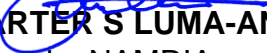
Date:	29 NOVEMBER 2023	Reference:	HD 582/23
Subject:	NAVPHIL.INFORMATION	No. of Pages:	1

MESSAGE





NAVPHIL 392/23
ILIGAN BAY.
OZAMIS CITY, E.
CHART 1535.
LIGHTBUOYS
08-09.28N 123-52.65E
08-08.75N 123-51.92E
08-08.23N 123-50.97E
08-07.91N 123-50.29E UNLIT.

Please e-mail maritime.affairs@namria.gov.ph if any part of this message is not received

ALL SHIPS/WATERCRAFTS TRANSITING THE VICINITY OF THE ABOVE-MENTIONED AREA ARE ADVISED TO TAKE NOTE OF THE INFORMATION AND TAKE NECESSARY PRECAUTIONARY MEASURES AT ALL TIMES.


CARTER S LUMA-ANG
Captain, NAMRIA
OIC- Director, Hydrography Branch

NAMRIA OFFICES:

 Lawton Avenue, Fort Bonifacio, 1634 Taguig City, PH  (632) 8810-4831 to 41
 421 Barraca St., San Nicolas, 1010 Manila, PH  (632) 8241-3494 to 98



ISO 9001:2015
CERTIFIED FOR MAPPING
AND GEOSPATIAL
INFORMATION MANAGEMENT

INVESTORS IN PEOPLE™
We invest in people Silver