



Republic of the Philippines  
Department of Environment and Natural Resources  
**NATIONAL MAPPING AND RESOURCE INFORMATION AUTHORITY**  
www.namria.gov.ph

Date:	05 December 2022	Reference:	HD 625/22
Subject:	NAVPHIL.INFORMATION	No. of Pages:	1

---

## MESSAGE


---

NAVPHIL 379/22  
LUZON W. COAST.  
LUZON SEA.  
CHART 1501 (INT 4491).  
GUNNERY EXERCISE BY NAVAL VESSEL UNTIL 10 DEC 2022 IN AREA  
BOUNDED BY:  
14 39.874N 119 30.073E  
14 39.874N 119 40.066E  
14 29.874N 119 40.066E  
14 29.874N 119 30.066E.  
CANCEL THIS MSG 11 DEC 2022.





---

*Please e-mail [maritime.affairs@namria.gov.ph](mailto:maritime.affairs@namria.gov.ph) if any part of this message is not received*

ALL SHIPS/WATERCRAFTS TRANSITING THE VICINITY OF THE ABOVE-MENTIONED AREAS ARE ADVISED TO TAKE NOTE OF THE INFORMATION AND TAKE NECESSARY PRECAUTIONARY MEASURES AT ALL TIMES.

  
**ANTONIO G VALENZUELA JR**  
Captain, NAMRIA  
OIC- Director, Hydrography Branch

**NAMRIA OFFICES:**

 Lawton Avenue, Fort Bonifacio, 1634 Taguig City, PH  (632) 8810-4831 to 41  
 421 Barraca St., San Nicolas, 1010 Manila, PH  (632) 8241-3494 to 98



**ISO 9001:2015**  
CERTIFIED FOR MAPPING  
AND GEOSPATIAL  
INFORMATION MANAGEMENT

**INVESTORS IN PEOPLE™**  
We invest in people Silver