



|          |                     |               |           |
|----------|---------------------|---------------|-----------|
| Date:    | 11 NOVEMBER 2023    | Reference:    | HD 636/23 |
| Subject: | NAVPHIL.INFORMATION | No. of Pages: | 1         |

---

## MESSAGE


---

NAVPHIL 356/23  
LUZON S. COAST.  
MANILA BAY.  
CHART 1501 (INT 4491).  
GUNNERY EXERCISE ON 13 TO 17 NOV IN AREA BOUNDED BY:  
14-43.40N 120-34.20E  
14-45.38N 120-42.85E  
14-36.09N 120-45.82E  
14-34.03N 120-37.01E.  
CANCEL THIS MESSAGE 18 NOV 23.



---

*Please e-mail maritime.affairs@namria.gov.ph if any part of this message is not received*

ALL SHIPS/WATERCRAFTS TRANSITING THE VICINITY OF THE ABOVE-MENTIONED AREA ARE ADVISED TO TAKE NOTE OF THE INFORMATION AND TAKE NECESSARY PRECAUTIONARY MEASURES AT ALL TIMES.

  
**CARTER S LUMA-ANG**  
Captain, NAMRIA  
OIC- Director, Hydrography Branch

**NAMRIA OFFICES:**

 Lawton Avenue, Fort Bonifacio, 1634 Taguig City, PH ☎ (632) 8810-4831 to 41  
 421 Barraca St., San Nicolas, 1010 Manila, PH ☎ (632) 8241-3494 to 98



ISO 9001:2015  
CERTIFIED FOR MAPPING  
AND GEOSPATIAL  
INFORMATION MANAGEMENT

**INVESTORS IN PEOPLE™**  
We invest in people Silver