




Date:	11 NOVEMBER 2023	Reference:	HD 642/23
Subject:	NAVPHIL.INFORMATION	No. of Pages:	1

MESSAGE



NAVPHIL 355/23
LUZON N. COAST.
LUZON SEA AND BABUYAN CHANNEL.
CHART 4705 (INT 5050).
MILITARY EXERCISE ON 11 TO 15 NOV IN AREAS BOUNDED BY:
A.18-41.97N 120-19.53E
18-37.03N 120-34.48E
18-29.32N 120-35.11E
18-08.24N 120-24.98E
18-13.47N 120-09.90E,
B.18-30.15N 122-6.55E
18-30.76N 122-8.94E
18-29.70N 122-9.27E
18-28.09N 122-6.91E.
CANCEL THIS MESSAGE 16 NOV 23.

Please e-mail maritime.affairs@namria.gov.ph if any part of this message is not received

ALL SHIPS/WATERCRAFTS TRANSITING THE VICINITY OF THE ABOVE-MENTIONED AREA ARE ADVISED TO TAKE NOTE OF THE INFORMATION AND TAKE NECESSARY PRECAUTIONARY MEASURES AT ALL TIMES.


CARTER S LUMA-ANG
Captain, NAMRIA
OIC- Director, Hydrography Branch

NAMRIA OFFICES:

 Lawton Avenue, Fort Bonifacio, 1634 Taguig City, PH ☎ (632) 8810-4831 to 41
 421 Barraca St., San Nicolas, 1010 Manila, PH ☎ (632) 8241-3494 to 98



ISO 9001:2015
CERTIFIED FOR MAPPING
AND GEOSPATIAL
INFORMATION MANAGEMENT

INVESTORS IN PEOPLE™
We invest in people Silver