



Date:	10 NOVEMBER 2023	Reference:	HD 640/23
Subject:	NAVPHIL.INFORMATION	No. of Pages:	1

---

## MESSAGE


---

NAVPHIL 354/23  
PALAWAN W. COAST.  
WEST PHILIPPINE SEA.  
CHART 4723B.  
GUNNERY EXERCISES ON 110000Z TO 111300Z OR 130000Z TO 131300Z  
NOV 23 IN AREAS BOUNDED BY:  
10-25N 114-18E  
10-25N 114-26E  
10-19N 114-26E  
10-18N 114-19E.  
CANCEL THIS MESSAGE ON 131400Z NOV 23.





---

*Please e-mail maritime.affairs@namria.gov.ph if any part of this message is not received*

ALL SHIPS/WATERCRAFTS TRANSITING THE VICINITY OF THE ABOVE-MENTIONED AREA ARE ADVISED TO TAKE NOTE OF THE INFORMATION AND TAKE NECESSARY PRECAUTIONARY MEASURES AT ALL TIMES.

  
**CARTER S LUMA-ANG**  
Captain, NAMRIA  
OIC- Director, Hydrography Branch

**NAMRIA OFFICES:**

 Lawton Avenue, Fort Bonifacio, 1634 Taguig City, PH  (632) 8810-4831 to 41  
 421 Barraca St., San Nicolas, 1010 Manila, PH  (632) 8241-3494 to 98



ISO 9001:2015  
CERTIFIED FOR MAPPING  
AND GEOSPATIAL  
INFORMATION MANAGEMENT

**INVESTORS IN PEOPLE™**  
We invest in people Silver