



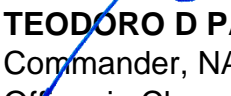
Date:	07 NOVEMBER 2023	Reference:	HD 626/23
Subject:	NAVPHIL.INFORMATION	No. of Pages:	1

MESSAGE





NAVPHIL 347/23
LUZON W. COAST.
MANILA BAY.
CHART 1501 (INT 4491) .
BUOY INSTALLATION COMMENCING ON 09 NOV 23 IN AREA BOUNDED BY:
14-34.76N 120-58.25E,
14-33.90N 120-58.57E,
14-33.70N 120-58.20E,
14-34.42N 120-57.80E.

Please e-mail maritime.affairs@namria.gov.ph if any part of this message is not received

ALL SHIPS/WATERCRAFTS TRANSITING THE VICINITY OF THE ABOVE-MENTIONED AREA ARE ADVISED TO TAKE NOTE OF THE INFORMATION AND TAKE NECESSARY PRECAUTIONARY MEASURES AT ALL TIMES.


TEODORO D PASAHOL
Commander, NAMRIA
Officer in Charge, Hydrography Branch

NAMRIA OFFICES:

 Lawton Avenue, Fort Bonifacio, 1634 Taguig City, PH  (632) 8810-4831 to 41
 421 Barraca St., San Nicolas, 1010 Manila, PH  (632) 8241-3494 to 98



ISO 9001:2015
CERTIFIED FOR MAPPING
AND GEOSPATIAL
INFORMATION MANAGEMENT

INVESTORS IN PEOPLE™
We invest in people Silver