



Date:	03 NOVEMBER 2023	Reference:	HD 620/23
Subject:	NAVPHIL.INFORMATION	No. of Pages:	1

MESSAGE

NAVPHIL 341/23
TAWI-TAWI SW. COAST.
SIBUTU PASSAGE.
CHART 1532.
GUNNERY EXERCISE ON 06 TO 10 NOV IN AREA BOUNDED BY:
04-49.60N 119-55.62E
04-50.55N 119-58.15E
04-48.43N 119-59.64E
04-47.40N 119-57.07E.
CANCEL THIS MESSAGE 11 NOV 23.

Please e-mail maritime.affairs@namria.gov.ph if any part of this message is not received





ALL SHIPS/WATERCRAFTS TRANSITING THE VICINITY OF THE ABOVE-MENTIONED AREA ARE ADVISED TO TAKE NOTE OF THE INFORMATION AND TAKE NECESSARY PRECAUTIONARY MEASURES AT ALL TIMES.


CARTER S LUMA-ANG

Captain, NAMRIA

OIC- Director, Hydrography Branch

NAMRIA OFFICES:

 Lawton Avenue, Fort Bonifacio, 1634 Taguig City, PH  (632) 8810-4831 to 41
 421 Barraca St., San Nicolas, 1010 Manila, PH  (632) 8241-3494 to 98



ISO 9001:2015
CERTIFIED FOR MAPPING
AND GEOSPATIAL
INFORMATION MANAGEMENT

INVESTORS IN PEOPLE™
We invest in people Silver