







Date:	31 OCTOBER 2023	Reference:	HD 593/23
Subject:	NAVPHIL.INFORMATION	No. of Pages:	2

MESSAGE

NAVPHIL 340/23
LUZON W. COAST.
LUZON SEA.
CHART 1501 (INT 4491).
GEOTECHNICAL SURVEY AND VIBROCORING ACTIVITY BY MT
CHRISTIANSSEN1, 181 TONS, IN PROGRESS IN AREAS BOUNDED BY:
A. 14-38.91N 120-14.08E
14-40.91N 120-14.08E
14-40.91N 120-14.58E
14-40.42N 120-15.58E
14-38.41N 120-17.58E
14-37.91N 120-17.58E
14-37.91N 120-17.08E
14-38.41N 120-16.08E,
B. 14-29.91N 120-20.58E
14-30.91N 120-20.58E
14-33.42N 120-21.08E
14-35.42N 120-21.08E
14-35.91N 120-18.03E
14-36.91N 120-17.58E
14-37.42N 120-17.58E
14-37.42N 120-20.58E
14-36.91N 120-22.08E
14-35.42N 120-22.08E
14-34.91N 120-23.08E
14-32.42N 120-22.58E
14-29.91N 120-22.08E
14-29.91N 120-22.58E
14-26.91N 120-23.58E
14-25.91N 120-26.58E
14-23.91N 120-29.58E
14-23.91N 120-30.00E
14-23.91N 120-33.08E
14-23.66N 120-32.85E
14-23.37N 120-32.63E
14-23.28N 120-32.53E
14-23.25N 120-32.43E
14-23.23N 120-32.27E

NAMRIA OFFICES:

 Lawton Avenue, Fort Bonifacio, 1634 Taguig City, PH  (632) 8810-4831 to 41
 421 Barraca St., San Nicolas, 1010 Manila, PH  (632) 8241-3494 to 98




INVESTORS IN PEOPLE™
We invest in people Silver

14-23.27N 120-32.13E
14-23.30N 120-31.98E
14-23.42N 120-31.83E
14-23.48N 120-31.63E
14-23.52N 120-31.42E
14-23.52N 120-31.20E
14-23.43N 120-30.90E
14-23.33N 120-30.70E
14-23.11N 120-30.52E
14-22.90N 120-30.38E
14-22.73N 120-30.33E
14-22.47N 120-30.33E
14-22.17N 120-30.40E
14-21.95N 120-30.52E
14-21.76N 120-30.72E
14-21.60N 120-31.02E
14-21.53N 120-31.30E
14-21.55N 120-31.53E
14-21.65N 120-31.82E
14-21.82N 120-32.06E
14-22.18N 120-32.33E
14-22.28N 120-32.48E
14-22.28N 120-32.90E
14-22.18N 120-33.06E
14-22.15N 120-33.08E
14-18.91N 120-33.08E
14-18.91N 120-22.08E
14-23.42N 120-22.08E
14-23.42N 120-15.08E
14-29.42N 120-15.08E.
THIS CANCELS NAVPHIL 305/23.

Please e-mail maritime.affairs@namria.gov.ph if any part of this message is not received

ALL SHIPS/WATERCRAFTS TRANSITING THE VICINITY OF THE ABOVE-MENTIONED AREA ARE ADVISED TO TAKE NOTE OF THE INFORMATION AND TAKE NECESSARY PRECAUTIONARY MEASURES AT ALL TIMES.


CARTER S LUMA-ANG
Captain, NAMRIA
OIC- Director, Hydrography Branch