




Date:	18 OCTOBER 2023	Reference:	HD 558/23
Subject:	NAVPHIL.INFORMATION	No. of Pages:	1

MESSAGE



NAVPHIL 331/23
LUZON NW. COAST.
LUZON SEA.
CHART 4705 (INT 5050) .
LIGHTBUOYS
17-46.40N 120-23.40E,
17-46.02N 120-23.42E,
17-46.40N 120-23.68E,
17-46.02N 120-23.73E,
17-46.40N 120-24.00E,
17-46.38N 120-24.33E,
17-46.02N 120-24.35E,
17-46.12N 120-24.82E,
18-00.17N 120-28.32E,
17-59.52N 120-29.38E,
18-00.08N 120-28.40E,
17-59.72N 120-28.33E,
18-00.13N 120-28.85E,
17-59.77N 120-28.50E,
18-00.00N 120-28.07E,
17-59.77N 120-28.83E,
18-00.13N 120-28.85E,
17-59.68N 120-29.03E,
17-46.57N 120-24.65E,
17-59.45N 120-29.07E MISSING.

Please e-mail maritime.affairs@namria.gov.ph if any part of this message is not received

ALL SHIPS/WATERCRAFTS TRANSITING THE VICINITY OF THE ABOVE-MENTIONED AREA ARE ADVISED TO TAKE NOTE OF THE INFORMATION AND TAKE NECESSARY PRECAUTIONARY MEASURES AT ALL TIMES.


CARTER S LUMA-ANG
Captain, NAMRIA
OIC- Director, Hydrography Branch

NAMRIA OFFICES:

 Lawton Avenue, Fort Bonifacio, 1634 Taguig City, PH ☎ (632) 8810-4831 to 41
 421 Barraca St., San Nicolas, 1010 Manila, PH ☎ (632) 8241-3494 to 98



ISO 9001:2015
CERTIFIED FOR MAPPING
AND GEOSPATIAL
INFORMATION MANAGEMENT

INVESTORS IN PEOPLE™
We invest in people Silver