




Date:	13 OCTOBER 2023	Reference:	HD 587/23
Subject:	NAVPHIL.INFORMATION	No. of Pages:	1

MESSAGE



NAVPHIL 330/23
GUIMARAS I SW. COAST.
PANAY GULF.
CHART 1546.
NAVAL ACTIVITIES ON
A. 14 OCT IN AREA BOUNDED BY:
10-26.60N 122-23.00E
10-21.70N 122-23.00E
10-21.70N 122-17.90E
10-26.60N 122-17.90E,
B. 15 OCT IN AREA BOUNDED BY:
10-21.70N 122-20.44E
10-21.70N 122-17.90E
10-24.20N 122-17.94E
10-24.20N 122-20.47E.
CANCEL THIS MESSAGE 16 OCT 23.

Please e-mail maritime.affairs@namria.gov.ph if any part of this message is not received

ALL SHIPS/WATERCRAFTS TRANSITING THE VICINITY OF THE ABOVE-MENTIONED AREA ARE ADVISED TO TAKE NOTE OF THE INFORMATION AND TAKE NECESSARY PRECAUTIONARY MEASURES AT ALL TIMES.


CARTER S LUMA-ANG
Captain, NAMRIA
OIC- Director, Hydrography Branch

NAMRIA OFFICES:

 Lawton Avenue, Fort Bonifacio, 1634 Taguig City, PH ☎ (632) 8810-4831 to 41
 421 Barraca St., San Nicolas, 1010 Manila, PH ☎ (632) 8241-3494 to 98



ISO 9001:2015
CERTIFIED FOR MAPPING
AND GEOSPATIAL
INFORMATION MANAGEMENT

INVESTORS IN PEOPLE™
We invest in people Silver