




Date:	15 SEPTEMBER 2023	Reference:	HD 510/23
Subject:	NAVPHIL.INFORMATION	No. of Pages:	1

MESSAGE



NAVPHIL 307/23
MARINDUQUE W. COAST.
TAYABAS BAY.
CHART 1543.
GUNNERY EXERCISE ON 25 TO 29 SEPT IN AREA BOUNDED BY:
13-35-24N 121-37-46E
13-27-13N 121-29-27E
13-27-13N 121-29-27E
13-35-20N 121-29-29E.
CANCEL THIS MESSAGE 30 SEPT 23.

Please e-mail maritime.affairs@namria.gov.ph if any part of this message is not received

ALL SHIPS/WATERCRAFTS TRANSITING THE VICINITY OF THE ABOVE-MENTIONED AREA ARE ADVISED TO TAKE NOTE OF THE INFORMATION AND TAKE NECESSARY PRECAUTIONARY MEASURES AT ALL TIMES.


ANTONIO G VALENZUELA JR
Captain, NAMRIA
OIC- Director, Hydrography Branch

NAMRIA OFFICES:

 Lawton Avenue, Fort Bonifacio, 1634 Taguig City, PH ☎ (632) 8810-4831 to 41
 421 Barraca St., San Nicolas, 1010 Manila, PH ☎ (632) 8241-3494 to 98



ISO 9001:2015
CERTIFIED FOR MAPPING
AND GEOSPATIAL
INFORMATION MANAGEMENT

INVESTORS IN PEOPLE™
We invest in people Silver