



Date:	14 SEPTEMBER 2023	Reference:	HD 548/23
Subject:	NAVPHIL.INFORMATION	No. of Pages:	2



MESSAGE

NAVPHIL 305/23
LUZON W. COAST.
LUZON SEA.
CHART 1501.

GEOTECHNICAL SURVEY BY MT CHRISTIANSSEN 1, 181 TONS, ON
15 SEPT UNTIL 15 DEC IN AREAS BOUNDED BY:

- A. 14-38-55N 120-14-05E
14-40-55N 120-14-05E
14-40-55N 120-14-35E
14-40-25N 120-15-35E
14-38-25N 120-17-35E
14-37-55N 120-17-35E
14-37-55N 120-17-05E
14-38-25N 120-16-05E,
B. 14-29-55N 120-20-35E
14-30-55N 120-20-35E
14-33-25N 120-21-05E
14-35-25N 120-21-05E
14-35-55N 120-18-05E
14-36-55N 120-17-35E
14-37-25N 120-17-35E
14-37-25N 120-20-35E
14-36-55N 120-22-05E
14-35-25N 120-23-05E
14-34-55N 120-23-05E
14-32-25N 120-22-35E
14-29-55N 120-22-05E
14-29-25N 120-22-35E
14-26-55N 120-23-35E
14-25-55N 120-26-35E
14-23-55N 120-29-35E
14-23-55N 120-33-05E
14-18-55N 120-33-05E
14-18-55N 120-22-05E
14-23-25N 120-22-05E

NAMRIA OFFICES:

 Lawton Avenue, Fort Bonifacio, 1634 Taguig City, PH ☎ (632) 8810-4831 to 41
 421 Barraca St., San Nicolas, 1010 Manila, PH ☎ (632) 8241-3494 to 98



ISO 9001:2015
CERTIFIED FOR MAPPING
AND GEOSPATIAL
INFORMATION MANAGEMENT

INVESTORS IN PEOPLE™
We invest in people Silver

14-23-25N 120-15-05E
14-29-25N 120-15-05E.
CANCEL THIS MESSAGE 16 DEC 23.

Please e-mail maritime.affairs@namria.gov.ph if any part of this message is not received

ALL SHIPS/WATERCRAFTS TRANSITING THE VICINITY OF THE ABOVE-MENTIONED AREA ARE ADVISED TO TAKE NOTE OF THE INFORMATION AND TAKE NECESSARY PRECAUTIONARY MEASURES AT ALL TIMES.







ANTONIO G VALENZUELA JR

Captain, NAMRIA

OIC- Director, Hydrography Branch

NAMRIA OFFICES:

 Lawton Avenue, Fort Bonifacio, 1634 Taguig City, PH  (632) 8810-4831 to 41
 421 Barraca St., San Nicolas, 1010 Manila, PH  (632) 8241-3494 to 98



ISO 9001:2015
CERTIFIED FOR MAPPING
AND GEOSPATIAL
INFORMATION MANAGEMENT

INVESTORS IN PEOPLE™
We invest in people Silver