



Date:	14 October 2022	Reference:	HD 527/22
Subject:	NAVPHIL.INFORMATION	No. of Pages:	1

## MESSAGE

NAVPHIL 304/22  
LUZON, W. COAST  
MANILA BAY  
CHART 1501 (INT 4491)

1. TRANSPORT AND DISCHARGE OPERATIONS AREA BY VARIOUS VESSEL UNTIL 06 NOV 2022 IN AREA BOUNDED BY:


OFFLOADING AREA  
14-31-43N 120-46-17E

TEMPORARY PARKING AREA  
A 14-38-20N 120-46-02E  
B 14-38-30N 120-45-49E  
C 14-39-11N 120-46-43E  
D 14-39-21N 120-46-30E



2. CANCEL THIS MESSAGE 07 NOV 2022.

*Please e-mail [maritime.affairs@namria.gov.ph](mailto:maritime.affairs@namria.gov.ph) if any part of this message is not received*

ALL SHIPS/WATERCRAFTS TRANSITING THE VICINITY OF THE ABOVE-MENTIONED AREAS ARE ADVISED TO TAKE NOTE OF THE INFORMATION AND TAKE NECESSARY PRECAUTIONARY MEASURES AT ALL TIMES.

  
**ANTONIO G VALENZUELA JR.**  
Captain, NAMRIA  
OIC-Director, Hydrography Branch

**NAMRIA OFFICES:**

 Lawton Avenue, Fort Bonifacio, 1634 Taguig City, PH ☎ (632) 8810-4831 to 41  
 421 Barraca St., San Nicolas, 1010 Manila, PH ☎ (632) 8241-3494 to 98



**ISO 9001:2015**  
CERTIFIED FOR MAPPING  
AND GEOSPATIAL  
INFORMATION MANAGEMENT

**INVESTORS IN PEOPLE™**  
We invest in people Silver