



Date:	13 October 2022	Reference:	HD 519/22
Subject:	NAVPHIL.INFORMATION	No. of Pages:	1

MESSAGE

NAVPHIL 298/22

LUZON, W. COAST

LUZON SEA

CHART 1501 (INT 4491)


1. GEOTECHNICAL SURVEY BY VARIOUS VESSELS UNTIL 28 FEB 2023 IN
AREA BOUNDED BY:

A	14-26.085N	120-34.997E
B	14-26.923N	120-35.812E
C	14-19.054N	120-43.470E
D	14-20.784N	120-46.698E
E	14-23.141N	120-37.022E



2. CANCEL THIS MESSAGE 01 MAR 2023.



Please e-mail maritime.affairs@namria.gov.ph if any part of this message is not received

ALL SHIPS/WATERCRAFTS TRANSITING THE VICINITY OF THE ABOVE-MENTIONED AREAS ARE ADVISED TO TAKE NOTE OF THE INFORMATION AND TAKE NECESSARY PRECAUTIONARY MEASURES AT ALL TIMES.


ANTONIO G VALENZUELA JR.
Captain, NAMRIA
OIC-Director, Hydrography Branch

NAMRIA OFFICES:

 Lawton Avenue, Fort Bonifacio, 1634 Taguig City, PH  (632) 8810-4831 to 41

 421 Barraca St., San Nicolas, 1010 Manila, PH  (632) 8241-3494 to 98



ISO 9001:2015
CERTIFIED FOR MAPPING
AND GEOSPATIAL
INFORMATION MANAGEMENT

INVESTORS IN PEOPLE™
We invest in people Silver