



Date:	16 September 2022	Reference:	HD 462/22
Subject:	NAVPHIL.INFORMATION	No. of Pages:	1

MESSAGE

NAVPHIL 269/22
PALAWAN, SE COAST
SULU SEA
CHART 4707


1. GUNNERY EXERCISE BY A NAVAL VESSEL ON 19-24 SEP 2022 IN
AREA BOUNDED BY:

A	11-08.780N	118-58.600E
B	11-08.780N	119-06.780E
C	11-00.780N	119-06.780E
D	11-00.780N	118-58.600E





2. CANCEL THIS MESSAGE 25 SEP 2022.

Please e-mail maritime.affairs@namria.gov.ph if any part of this message is not received

ALL SHIPS/WATERCRAFTS TRANSITING THE VICINITY OF THE ABOVE-MENTIONED AREAS ARE ADVISED TO TAKE NOTE OF THE INFORMATION AND TAKE NECESSARY PRECAUTIONARY MEASURES AT ALL TIMES.


ANTONIO G VALENZUELA JR
Captain, NAMRIA
Officer-in-Charge, Hydrography Branch

NAMRIA OFFICES:

 Lawton Avenue, Fort Bonifacio, 1634 Taguig City, PH  (632) 8810-4831 to 41
 421 Barraca St., San Nicolas, 1010 Manila, PH  (632) 8241-3494 to 98



ISO 9001:2015
CERTIFIED FOR MAPPING
AND GEOSPATIAL
INFORMATION MANAGEMENT

INVESTORS IN PEOPLE™
We invest in people Silver