



Date:	05 September 2022	Reference:	HD 435/22
Subject:	NAVPHIL.INFORMATION	No. of Pages:	1

MESSAGE

NAVPHIL 255/22
LUZON, WEST COAST
MANILA BAY
CHART 1501

1. MTUG DANICA IS CONDUCTING SITE INVESTIGATION AND SURVEY WORKS UNTIL 31 DEC 2022 IN THE AREAS BOUNDED BY:


A 14-37-24N 120-50-21E
B 14-37-39N 120-50-06E
C 14-39-22N 120-51-57E
D 14-40-00N 120-51-21E
E 14-42-19N 120-54-03E
F 14-40-36N 120-55-40E
G 14-38-28N 120-52-50E
H 14-39-07N 120-52-12E

A 14-37-48N 120-53-44E
B 14-38-03N 120-53-33E
C 14-39-29N 120-55-27E
D 14-40-12N 120-55-10E
E 14-40-34N 120-55-43E
F 14-38-53N 120-56-34E
G 14-38-35N 120-56-10E
H 14-39-14N 120-55-39E





2. CANCEL THIS MESSAGE 01 JAN 2023.

Please e-mail maritime.affairs@namria.gov.ph if any part of this message is not received

ALL SHIPS/WATERCRAFTS TRANSITING THE VICINITY OF THE ABOVE-MENTIONED AREAS ARE ADVISED TO TAKE NOTE OF THE INFORMATION AND TAKE NECESSARY PRECAUTIONARY MEASURES AT ALL TIMES.


ANTONIO G VALENZUELA JR.
Captain, NAMRIA
Officer-in-Charge, Hydrography Branch

NAMRIA OFFICES:

 Lawton Avenue, Fort Bonifacio, 1634 Taguig City, PH  (632) 8810-4831 to 41
 421 Barraca St., San Nicolas, 1010 Manila, PH  (632) 8241-3494 to 98



ISO 9001:2015
CERTIFIED FOR MAPPING
AND GEOSPATIAL
INFORMATION MANAGEMENT

INVESTORS IN PEOPLE™
We invest in people Silver