




Date:	25 JULY 2023	Reference:	HD 459/23
Subject:	NAVPHIL.INFORMATION	No. of Pages:	1

MESSAGE





NAVPHIL 245/23
PALAWAN SE COAST.
SULU SEA.
CHART 4707.
NAVAL ACTIVITIES ON 29 JUL TO 04 AUG IN AREA BOUNDED BY:
08-28-07N 118-00-26E
08-17-15N 118-17-11E
08-33-32N 118-31-20E
08-43-45N 118-13-34E.
CANCEL THIS MESSAGE 05 AUG 23.

Please e-mail maritime.affairs@namria.gov.ph if any part of this message is not received

ALL SHIPS/WATERCRAFTS TRANSITING THE VICINITY OF THE ABOVE-MENTIONED AREA ARE ADVISED TO TAKE NOTE OF THE INFORMATION AND TAKE NECESSARY PRECAUTIONARY MEASURES AT ALL TIMES.


ANTONIO G VALENZUELA JR
Captain, NAMRIA
OIC- Director, Hydrography Branch

NAMRIA OFFICES:

 Lawton Avenue, Fort Bonifacio, 1634 Taguig City, PH  (632) 8810-4831 to 41
 421 Barraca St., San Nicolas, 1010 Manila, PH  (632) 8241-3494 to 98



ISO 9001:2015
CERTIFIED FOR MAPPING
AND GEOSPATIAL
INFORMATION MANAGEMENT

INVESTORS IN PEOPLE™
We invest in people Silver