



Date: 15 August 2022

Reference: PCG NTM 425 - 2022
(HD 381/22)

Subject : NAVPHIL.INFORMATION

No. of Pages: 1

MESSAGE


NAVPHIL 232/22 – LUZON, W. COAST, MANILA BAY – DREDGING

CHINA HARBOUR ENGINEERING COMPANY, UTILIZING VESSELS “HUA TAI LONG” AND “HANG FENG 3”, IS CONDUCTING DREDGING ACTIVITY UNTIL 21 OCTOBER 2022 AT VICINITY WATERS OFF TANZA, CAVITE WITHIN THE AREA BOUNDED BY THE FOLLOWING COORDINATES:

- | | |
|---|-------------------------------|
| 1 | 14° 22' 28"N., 120° 47' 08"E. |
| 2 | 14° 21' 58"N., 120° 47' 58"E. |
| 3 | 14° 22' 31"N., 120° 48' 14"E. |
| 4 | 14° 22' 56"N., 120° 47' 25"E. |





ALL SHIPS/WATERCRAFTS TRANSITING THE VICINITY OF THE ABOVEMENTIONED AREAS ARE ADVISED TO TAKE NOTE OF THE INFORMATION AND TAKE NECESSARY PRECAUTIONARY MEASURES AT ALL TIMES.

CANCEL THIS NAVIGATIONAL WARNING ON 22 OCTOBER 2022.


CAPTAIN ANTONIO G VALENZUELA JR
Officer-in-Charge, Hydrography Branch

Please e-mail maritime.affairs@namria.gov.ph if any part of this message is not received

NAMRIA OFFICES:

 Lawton Avenue, Fort Bonifacio, 1634 Taguig City, PH  (632) 8810-4831 to 41
 421 Barraca St., San Nicolas, 1010 Manila, PH  (632) 8241-3494 to 98



ISO 9001:2015
CERTIFIED FOR MAPPING
AND GEOSPATIAL
INFORMATION MANAGEMENT

INVESTORS IN PEOPLE™
We invest in people Silver