




Date:	11 JULY 2023	Reference:	HD 419/23
Subject:	NAVPHIL.INFORMATION	No. of Pages:	1

MESSAGE



NAVPHIL 228/23
LUZON W. COAST
WEST PHILIPPINE SEA.
CHART 4723A.
DREDGING AND LAND RECLAMATIONS OPERATIONS UNTIL 09 AUG 23
IN AREA BOUNDED BY:
14-21-48N 118-42-52E
14-22-10N 118-42-25E
14-23-53N 118-43-37E
14-23-45N 118-43-47E
14-26-33N 118-45-54E
14-26-34N 118-46-56E.
CANCEL THIS MSG 10 AUG 23.

Please e-mail maritime.affairs@namria.gov.ph if any part of this message is not received

ALL SHIPS/WATERCRAFTS TRANSITING THE VICINITY OF THE ABOVE-MENTIONED AREA ARE ADVISED TO TAKE NOTE OF THE INFORMATION AND TAKE NECESSARY PRECAUTIONARY MEASURES AT ALL TIMES.


ANTONIO G VALENZUELA JR
Captain, NAMRIA
OIC- Director, Hydrography Branch

NAMRIA OFFICES:

 Lawton Avenue, Fort Bonifacio, 1634 Taguig City, PH ☎ (632) 8810-4831 to 41
 421 Barraca St., San Nicolas, 1010 Manila, PH ☎ (632) 8241-3494 to 98



ISO 9001:2015
CERTIFIED FOR MAPPING
AND GEOSPATIAL
INFORMATION MANAGEMENT

INVESTORS IN PEOPLE™
We invest in people Silver