



Date:	23 JUNE 2023	Reference:	HD 376/23
Subject:	NAVPHIL INFORMATION	No. of Pages:	1

---

## MESSAGE


---

NAVPHIL 214/23  
MANILA BAY.  
CHART 1501 (INT 4419).  
SOIL INVESTIGATION UNTIL 31 OCT 23 IN AREA BOUNDED BY:  
14-35-21N 120-43-39E  
14-35-17N 120-44-25E  
14-34-50N 120-45-25E  
14-34-30N 120-45-28E  
14-33-13N 120-45-28E  
14-31-00N 120-43-54E  
14-32-12N 120-42-50E  
14-33-43N 120-43-56E.  
CANCEL THIS MESSAGE 01 NOV 23.





---

*Please e-mail maritime.affairs@namria.gov.ph if any part of this message is not received*

ALL SHIPS/WATERCRAFTS TRANSITING THE VICINITY OF THE ABOVE-MENTIONED AREA ARE ADVISED TO TAKE NOTE OF THE INFORMATION AND TAKE NECESSARY PRECAUTIONARY MEASURES AT ALL TIMES.

  
**ANTONIO G VALENZUELA JR**  
Captain, NAMRIA  
OIC- Director, Hydrography Branch

**NAMRIA OFFICES:**

 Lawton Avenue, Fort Bonifacio, 1634 Taguig City, PH  (632) 8810-4831 to 41  
 421 Barraca St., San Nicolas, 1010 Manila, PH  (632) 8241-3494 to 98



ISO 9001:2015  
CERTIFIED FOR MAPPING  
AND GEOSPATIAL  
INFORMATION MANAGEMENT

**INVESTORS IN PEOPLE™**  
We invest in people Silver