



Republic of the Philippines
Department of Environment and Natural Resources
NATIONAL MAPPING AND RESOURCE INFORMATION AUTHORITY
www.namria.gov.ph

Date: 10 November 2021

Reference: PCG NTM 332 - 2021
(HD 241/21)

Subject : NAVPHIL.INFORMATION

No. of Pages: 1

MESSAGE

NAVPHIL 206/21 – LUZON, W. COAST, MANILA BAY – BUOY INSTALLATION

BOSKALIS PHILIPPINES INC.; UTILIZING MULTI-PURPOSE VESSELS “KIM”, “SIDI” AND “BKM 104”; IS INSTALLATING THREE (3) ENVIRONMENTAL MONITORING BUOYS FROM 06-15 NOVEMBER 2021 IN THE VICINITY OF SAN NICOLAS SHOAL AT THE FOLLOWING POSITIONS:


BAB 14° 29' 50"N., 120° 51' 51"E.

BA1 14° 27' 24"N., 120° 49' 24"E.

BA2 14° 19' 58"N., 120° 41' 39"E.





ALL SHIPS/WATERCRAFTS TRANSITING THE VICINITY OF THE ABOVE-MENTIONED AREAS ARE ADVISED TO TAKE NOTE OF THE INFORMATION AND TAKE NECESSARY PRECAUTIONARY MEASURES AT ALL TIMES.

CANCEL THIS NAVIGATIONAL WARNING ON 16 NOVEMBER 2021.


Captain ANTONIO G VALENZUELA JR
Officer-in-Charge, Hydrography Branch

Please e-mail maritime.affairs@namria.gov.ph if any part of this message is not received

NAMRIA OFFICES:

 Lawton Avenue, Fort Bonifacio, 1634 Taguig City, PH  (632) 8810-4831 to 41
 421 Barraca St., San Nicolas, 1010 Manila, PH  (632) 8241-3494 to 98



ISO 9001:2015
CERTIFIED FOR MAPPING
AND GEOSPATIAL
INFORMATION MANAGEMENT

INVESTORS IN PEOPLE™
We invest in people Silver