




Date:	17 MAY 2023	Reference:	HD 291/23
Subject:	NAVPHIL INFORMATION	No. of Pages:	1

MESSAGE





NAVPHIL 163/23
LUZON W. COAST
LUZON SEA.
CHART 4706.
GUNNERY EXERCISE ON 22 TO 26 MAY 23 IN AREA BOUNDED BY:
14-40.0N 119-30.0E
14-40.0N 119-40.0E
14-30.0N 119-40.0E
14-30.3N 119-30.0E.
CANCEL THIS MSG 27 MAY 23.

Please e-mail maritime.affairs@namria.gov.ph if any part of this message is not received

ALL SHIPS/WATERCRAFTS TRANSITING THE VICINITY OF THE ABOVE-MENTIONED AREAS ARE ADVISED TO TAKE NOTE OF THE INFORMATION AND TAKE NECESSARY PRECAUTIONARY MEASURES AT ALL TIMES.


ANTONIO G VALENZUELA JR
Captain, NAMRIA
OIC- Director, Hydrography Branch

NAMRIA OFFICES:

 Lawton Avenue, Fort Bonifacio, 1634 Taguig City, PH  (632) 8810-4831 to 41
 421 Barraca St., San Nicolas, 1010 Manila, PH  (632) 8241-3494 to 98



ISO 9001:2015
CERTIFIED FOR MAPPING
AND GEOSPATIAL
INFORMATION MANAGEMENT

INVESTORS IN PEOPLE™
We invest in people Silver