




Date:	08 May 2023	Reference:	HD 265/23
Subject:	NAVPHIL.INFORMATION	No. of Pages:	1

## MESSAGE





NAVPHIL 150/23  
LUZON, W. COAST.  
LUZON STRAIT.  
CHART 4803.  
SPACE DEBRIS ON 10 MAY 23 BETWEEN 1300 AND 1600 UTC IN AREAS  
BOUNDED BY:  
A. 15-51-00N 116-00-00E  
14-57-00N 117-03-00E  
14-32-00N 116-41-00E  
15-25-00N 115-37-00E,  
B. 14-53-00N 117-10-00E  
14-27-00N 117-41-00E  
13-59-00N 117-15-00E  
14-24-00N 116-45-00E,  
C. 14-28-00N 117-43-00E  
13-59-00N 118-17-00E  
13-26-00N 117-47-00E  
13-55-00N 117-13-00E.  
NAVIGATION TEMPORARILY PROHIBITED. REPORT TO NEAREST  
PHILIPPINE COAST GUARD CITING OF SPACE DEBRIS.  
CANCEL THIS MESSAGE 101700 UTC MAY 23.

*Please e-mail maritime.affairs@namria.gov.ph if any part of this message is not received*

ALL SHIPS/WATERCRAFTS TRANSITING THE VICINITY OF THE ABOVE-  
MENTIONED AREAS ARE ADVISED TO TAKE NOTE OF THE INFORMATION AND  
TAKE NECESSARY PRECAUTIONARY MEASURES AT ALL TIMES.

  
**ANTONIO G VALENZUELA JR**  
Captain, NAMRIA  
OIC- Director, Hydrography Branch

**NAMRIA OFFICES:**

 Lawton Avenue, Fort Bonifacio, 1634 Taguig City, PH  (632) 8810-4831 to 41  
 421 Barraca St., San Nicolas, 1010 Manila, PH  (632) 8241-3494 to 98



**INVESTORS IN PEOPLE™**  
We invest in people Silver