



Date: 21 September 2020

Reference: NAMRIA
(HD 232/20)

Subject : NAVPHIL.INFORMATION

No. of Pages: 1


MESSAGE

NAVPHIL 114/20 – LUZON, W. COAST, MANILA BAY HARBOR – HYDROGRAPHIC SURVEY

THE NATIONAL MAPPING AND RESOURCE INFORMATION AUTHORITY (NAMRIA) HYDROGRAPHY BRANCH, UTILIZING TWO (2) ALUMINUM SURVEY SKIFFS, WILL CONDUCT HYDROGRAPHIC SURVEY ACTIVITIES AT MANILA NORTH AND SOUTH HARBOR AND VICINITY FROM 22 SEPTEMBER 2020 TO 22 OCTOBER 2020 WITHIN THE AREA BOUNDED BY THE FOLLOWING COORDINATES:



- A: 14° 40' 05"N., 120° 54' 44"E.**
- B: 14° 40' 07"N., 120° 59' 12"E.**
- C: 14° 32' 56"N., 120° 59' 16"E.**
- D: 14° 32' 54"N., 120° 54' 48"E.**

ALL SHIPS/WATERCRAFTS TRANSITING THE ABOVE-MENTIONED AREA ARE ADVISED TO TAKE NOTE OF THE INFORMATION AND TAKE NECESSARY PRECAUTIONARY MEASURES AT ALL TIMES.


Commander ANTONIO G VALENZUELA, JR
Officer-in-Charge, Hydrography Branch

Please e-mail maritime.affairs@namria.gov.ph if any part of this message is not received

NAMRIA OFFICES:

 Lawton Avenue, Fort Bonifacio, 1634 Taguig City, PH ☎ (632) 8810-4831 to 41
 421 Barraca St., San Nicolas, 1010 Manila, PH ☎ (632) 8241-3494 to 98



ISO 9001:2015
CERTIFIED FOR MAPPING
AND GEOSPATIAL
INFORMATION MANAGEMENT



**INVESTORS
IN PEOPLE**

**Accredited
Until 2020**