



Date: 28 May 2021

Reference: PCG NTM 129 – 2021 (HD 104/21)
PCG NTM 130 – 2021 (HD 105/21)

Subject : NAVPHIL.INFORMATION

No. of Pages: 2

MESSAGE

NAVPHIL 084/21 – LUZON, W. COAST, MANILA BAY – SEABED INVESTIGATION

BOSKALIS PHILIPPINES INC., UTILIZING “MTUG PION 2”, “FBCA DENNIS 9”, AND “MBCA DENNIS CARGO”, IS CONDUCTING SEABED INVESTIGATION WORKS IN AREAS AND DATES AS INDICATED:

FROM 07 MAY TO 31 JULY 2021 OFF THE SHORES OF CAVITE OR IN THE AREA BOUNDED BY THE FOLLOWING COORDINATES:





POSITION	COORDINATES
1	14° 26' 56"N., 120° 43' 40"E.
2	14° 28' 45"N., 120° 51' 52"E.
3	14° 27' 00"N., 120° 51' 31"E.
4	14° 20' 55"N., 120° 45' 33"E.
5	14° 21' 03"N., 120° 43' 29"E.
6	14° 21' 03"N., 120° 41' 39"E.
7	14° 26' 59"N., 120° 46' 43"E.

FROM 21 APRIL TO 30 JUNE 2021 OFF THE SHORES OF BULACAN IN THE AREA BOUNDED BY THE FOLLOWING COORDINATES:

POSITION	COORDINATES
1	14° 44' 35"N., 120° 49' 57"E.
2	14° 44' 46"N., 120° 50' 14"E.
3	14° 43' 09"N., 120° 52' 32"E.
4	14° 42' 49"N., 120° 53' 52"E.
5	14° 42' 28"N., 120° 53' 44"E.
6	14° 37' 22"N., 120° 45' 41"E.
7	14° 37' 34"N., 120° 45' 25"E.
8	14° 41' 28"N., 120° 47' 21"E.
9	14° 44' 03"N., 120° 49' 25"E.
10	14° 45' 03"N., 120° 48' 06"E.

Page 1 of 2

NAMRIA OFFICES:

 Lawton Avenue, Fort Bonifacio, 1634 Taguig City, PH  (632) 8810-4831 to 41
 421 Barraca St., San Nicolas, 1010 Manila, PH  (632) 8241-3494 to 98



ISO 9001:2015
CERTIFIED FOR MAPPING
AND GEOSPATIAL
INFORMATION MANAGEMENT




INVESTORS
IN PEOPLE

Accredited
Until 2020

ALL SHIPS/WATERCRAFTS TRANSITING THE VICINITY OF THE ABOVE-MENTIONED AREA ARE ADVISED TO TAKE NOTE OF THE INFORMATION AND TAKE NECESSARY PRECAUTIONARY MEASURES AT ALL TIMES.

CANCEL THIS NAVIGATIONAL WARNING ON 01 AUGUST 2021.

THIS CANCELS NAVPHIL 064/21 AND 070/21.


Commander ANTONIO G VALENZUELA JR
Officer-in-Charge, Hydrography Branch