



Date:	01 March 2023	Reference:	HD 087/23
Subject:	NAVPHIL INFORMATION	No. of Pages:	1

---

## MESSAGE


---

NAVPHIL 062/23  
BASILAN E. COAST.  
MORO GULF.  
CHART 1528.  
GUNNERY EXERCISE BY NAVAL VESSEL ON 01-05 MAR 23 IN AREA  
BOUNDED BY:  
06 38.634N 122 27.576E  
06 38.570N 122 32.236E  
06 33.386N 122 32.335E  
06 33.388N 122 27.667E.  
CANCEL THIS MSG 06 MAR 23.





---

*Please e-mail [maritime.affairs@namria.gov.ph](mailto:maritime.affairs@namria.gov.ph) if any part of this message is not received*

ALL SHIPS/WATERCRAFTS TRANSITING THE VICINITY OF THE ABOVE-MENTIONED AREAS ARE ADVISED TO TAKE NOTE OF THE INFORMATION AND TAKE NECESSARY PRECAUTIONARY MEASURES AT ALL TIMES.

  
**ANTONIO G VALENZUELA JR.**  
Captain, NAMRIA  
OIC- Director, Hydrography Branch

**NAMRIA OFFICES:**

 Lawton Avenue, Fort Bonifacio, 1634 Taguig City, PH  (632) 8810-4831 to 41  
 421 Barraca St., San Nicolas, 1010 Manila, PH  (632) 8241-3494 to 98



**ISO 9001:2015**  
CERTIFIED FOR MAPPING  
AND GEOSPATIAL  
INFORMATION MANAGEMENT

**INVESTORS IN PEOPLE™**  
We invest in people Silver