



Date:	25 January 2023	Reference:	HD 034/23
Subject:	NAVPHIL INFORMATION	No. of Pages:	2

## MESSAGE

NAVPHIL 023/23  
LUZON W. COAST.  
MANILA BAY AND LUZON SEA.  
CHART 1501,1502 (INT 4491).  
DREDGING AND RECLAMATION OPERATIONS BY LIANGKU 88 AND LIANGKU  
89 UNTIL 31 DEC 23 IN AREAS BOUNDED BY:  
MANILA PRDP SITE AREA  
14-33-33N 120-58-38E  
14-33-25N 120-58-10E  
14-33-01N 120-57-14E  
14-32-04N 120-57-08E  
14-32-02N 120-54-12E  
14-31-40N 120-54-12E  
14-31-41N 120-57-09E  
14-31-34N 120-57-34E  
14-31-37N 120-58-45E,  
BOTOLAN AREA  
15-16.00N 120-00.65E  
15-15.99N 120-00.92E  
15-15.85N 120-00.94E  
15-15.70N 120-00.93E  
15-15.52N 120-00.85E  
15-15.51N 120-00.65E,  
SAN FELIPE AREA  
15-03-48N 120-02-34E  
15-03-57N 120-03-21E  
15-04-24N 120-03-20E  
15-04-57N 120-03-15E  
15-06-32N 120-02-48E  
15-06-43N 120-02-18E  
15-06-07N 120-02-10E  
15-04-07N 120-02-31E

**NAMRIA OFFICES:**

Lawton Avenue, Fort Bonifacio, 1634 Taguig City, PH ☎ (632) 8810-4831 to 41  
421 Barraca St., San Nicolas, 1010 Manila, PH ☎ (632) 8241-3494 to 98



**ISO 9001:2015**  
CERTIFIED FOR MAPPING  
AND GEOSPATIAL  
INFORMATION MANAGEMENT

**INVESTORS IN PEOPLE™**  
We invest in people Silver


15-04-44N 120-03-19E  
15-04-43N 120-03-28E  
15-04-40N 120-03-32E  
15-04-38N 120-03-20E  
15-04-36N 120-03-35E  
15-04-34N 120-03-34E  
15-05-58N 120-03-01E  
15-06-03N 120-02-57E  
15-06-16N 120-03-13E  
15-06-18N 120-03-08E  
GABOR TO SUKIT RIVER  
15-04-35N 120-03-34E  
15-03-04N 120-05-30E,  
SAN ANTONIO AREA  
14-56-55N 120-03-12E  
14-56-52N 120-03-28E  
14-56-47N 120-03-27E  
14-56-50N 120-03-11E.

THIS SUPPLEMENT NAVPHIL 391/22.  
CANCEL THIS MESSAGE 01 JAN 2024.





---

*Please e-mail [maritime.affairs@namria.gov.ph](mailto:maritime.affairs@namria.gov.ph) if any part of this message is not received*

ALL SHIPS/WATERCRAFTS TRANSITING THE VICINITY OF THE ABOVE-MENTIONED AREAS ARE ADVISED TO TAKE NOTE OF THE INFORMATION AND TAKE NECESSARY PRECAUTIONARY MEASURES AT ALL TIMES.

  
**ANTONIO G VALENZUELA JR.**  
Captain, NAMRIA  
OIC- Director, Hydrography Branch

**NAMRIA OFFICES:**

 Lawton Avenue, Fort Bonifacio, 1634 Taguig City, PH  (632) 8810-4831 to 41  
 421 Barraca St., San Nicolas, 1010 Manila, PH  (632) 8241-3494 to 98



**ISO 9001:2015**  
CERTIFIED FOR MAPPING  
AND GEOSPATIAL  
INFORMATION MANAGEMENT

**INVESTORS IN PEOPLE™**  
We invest in people Silver