



Date:	29 JANUARY 2024	Reference:	HD 039/24
Subject:	NAVPHIL.INFORMATION	No. of Pages:	1

MESSAGE

NAVPHIL 017/24

LUZON SEA.

CHART 4705 (INT 5050).

SUBMARINE CABLE SURVEY IN PROGRESS UNTIL 29 FEB 2024 ALONG LINES JOINING:

A. 17-57.62N 120-28.48E 17-57.81N 120-27.96E

17-59.30N 120-26.57E 18-06.80N 120-22.21E

18-08.12N 120-21.79E 18-14.87N 120-22.13E

18-29.51N 120-25.16E 18-35.32N 120-29.34E

18-41.56N 120-39.81E 18-42.41N 120-43.83E

18-42.74N 120-58.07E 18-39.73N 121-04.27E

18-39.07N 121-04.59E 18-36.39N 121-04.03E,

B. 18-36.39N 121-04.03E 18-39.79N 121-06.01E

18-40.50N 121-07.13E 18-41.04N 121-09.23E

18-40.83N 121-14.38E 18-39.86N 121-17.96E

18-38.28N 121-20.74E 18-30.73N 121-29.24E

18-29.19N 121-30.25E 18-26.56N 121-30.69E.


WIDE BERTH REQUESTED.

CANCEL THIS MESSAGE 01 MAR 24.



Please e-mail maritime.affairs@namria.gov.ph if any part of this message is not received

ALL SHIPS/WATERCRAFTS TRANSITING THE VICINITY OF THE ABOVE-MENTIONED AREA ARE ADVISED TO TAKE NOTE OF THE INFORMATION AND TAKE NECESSARY PRECAUTIONARY MEASURES AT ALL TIMES.

By Authority of the Director:


TEODORO D PASAHOL
COMMANDER NAMRIA
OIC-Assistant Director for Operations
Hydrography Branch

NAMRIA OFFICES:

 Lawton Avenue, Fort Bonifacio, 1634 Taguig City, PH ☎ (632) 8810-4831 to 41
 421 Barraca St., San Nicolas, 1010 Manila, PH ☎ (632) 8241-3494 to 98



ISO 9001:2015
CERTIFIED FOR MAPPING
AND GEOSPATIAL
INFORMATION MANAGEMENT

INVESTORS IN PEOPLE™
We invest in people Silver