



Date:	11 JANUARY 2024	Reference:	HD 011/24
Subject:	NAVPHIL.INFORMATION	No. of Pages:	1

---

## MESSAGE

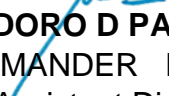
---

NAVPHIL 007/24  
WEST PHILIPPINE SEA.  
BAJO DE MASINLOC (SCARBOROUGH SHOAL), SW.  
CHART 4803.  
SPACE DEBRIS ON 151300Z TO 201600Z JAN IN AREAS BOUNDED  
BY:  
A. 13-55.00N 117-13.00E  
14-28.00N 117-43.00E  
13-59.00N 118-17.00E  
13-26.00N 117-47.00E,  
B. 15-25.00N 115-37.00E  
15-51.00N 116-00.00E  
14-57.00N 117-03.00E  
14-32.00N 116-41.00E,  
C. 14-24.00N 116-45.00E  
14-53.00N 117-10.00E  
14-27.00N 117-41.00E  
13-59.00N 117-15.00E.  
REPORT TO THE NEAREST PHILIPPINE COAST GUARD SIGHTING OF  
SPACE DEBRIS.  
CANCEL THIS MESSAGE 201700Z JAN 24.



---

*Please e-mail maritime.affairs@namria.gov.ph if any part of this message is not received*

ALL SHIPS/WATERCRAFTS TRANSITING THE VICINITY OF THE ABOVE-MENTIONED AREA ARE ADVISED TO TAKE NOTE OF THE INFORMATION AND TAKE NECESSARY PRECAUTIONARY MEASURES AT ALL TIMES.

  
**TEODORO D PASAHOL**  
COMMANDER NAMRIA  
OIC-Assistant Director for Operations  
Hydrography Branch

**NAMRIA OFFICES:**

 Lawton Avenue, Fort Bonifacio, 1634 Taguig City, PH ☎ (632) 8810-4831 to 41  
 421 Barraca St., San Nicolas, 1010 Manila, PH ☎ (632) 8241-3494 to 98



ISO 9001:2015  
CERTIFIED FOR MAPPING  
AND GEOSPATIAL  
INFORMATION MANAGEMENT

**INVESTORS IN PEOPLE™**  
We invest in people Silver