




Date:	05 SEPTEMBER 2023	Reference:	HD 510/23
Subject:	NAVPHIL.INFORMATION	No. of Pages:	1

MESSAGE





NAVPHIL 291/23
MINDANAO N. COAST.
BUTUAN BAY.
CHART 1536.
GUNNERY EXERCISE ON 14 TO 15 SEPT IN AREA BOUNDED BY:
09-15-59N 125-12-50E
09-08-56N 125-12-53E
09-08-59N 125-19-59E
09-16-05N 125-19-59E
CANCEL THIS MESSAGE 16 SEPT 23.

Please e-mail maritime.affairs@namria.gov.ph if any part of this message is not received

ALL SHIPS/WATERCRAFTS TRANSITING THE VICINITY OF THE ABOVE-MENTIONED AREA ARE ADVISED TO TAKE NOTE OF THE INFORMATION AND TAKE NECESSARY PRECAUTIONARY MEASURES AT ALL TIMES.


ANTONIO G VALENZUELA JR
Captain, NAMRIA
OIC- Director, Hydrography Branch

NAMRIA OFFICES:

 Lawton Avenue, Fort Bonifacio, 1634 Taguig City, PH  (632) 8810-4831 to 41
 421 Barraca St., San Nicolas, 1010 Manila, PH  (632) 8241-3494 to 98



ISO 9001:2015
CERTIFIED FOR MAPPING
AND GEOSPATIAL
INFORMATION MANAGEMENT

INVESTORS IN PEOPLE™
We invest in people Silver