



Republic of the Philippines
Department of Environment and Natural Resources
NATIONAL MAPPING AND RESOURCE INFORMATION AUTHORITY
www.namria.gov.ph

Date: 03 June 2021

Reference: PCG NTM 136-2021 &
PCG NTM 137-2021
(HD 110/21)

Subject : NAVPHIL.INFORMATION

No. of Pages: 1

MESSAGE

NAVPHIL 089/21 – LUZON, W. COAST, BATANGAS BAY - CONSTRUCTION WORKS


BEN LINE AGENCIES PHILIPPINES INC., UTILIZING DECK CARGO BARGE “JETTA 39” AND “PONTOON AOM 2101”, IS CONDUCTING THE CONSTRUCTION OF F-GEN LNG MULTI-PURPOSE JETTY AND GAS RECEIVING FACILITY FROM 21 MAY TO 20 NOVEMBER 2021 IN THE WATERS OFF BATANGAS CITY OR WITHIN THE AREA BOUNDED BY THE FOLLOWING COORDINATES:

Pt 1	13° 46' 07"N., 121° 01' 48"E.
Pt 2	13° 45' 55"N., 121° 01' 40"E.
Pt 3	13° 45' 42"N., 121° 02' 00"E.
Pt 4	13° 45' 53"N., 121° 02' 07"E.

ALL SHIPS/WATERCRAFTS TRANSITING THE VICINITY OF THE ABOVE-MENTIONED AREA ARE ADVISED TO TAKE NOTE OF THE INFORMATION AND TAKE NECESSARY PRECAUTIONARY MEASURES AT ALL TIMES.



CANCEL THIS NAVIGATIONAL WARNING ON 21 NOVEMBER 2021.

THIS CANCELS NAVPHIL 066/21.


Commander ANTONIO G VALENZUELA JR
Officer-in-Charge, Hydrography Branch

Please e-mail maritime.affairs@namria.gov.ph if any part of this message is not received

NAMRIA OFFICES:

 Lawton Avenue, Fort Bonifacio, 1634 Taguig City, PH ☎ (632) 8810-4831 to 41
 421 Barraca St., San Nicolas, 1010 Manila, PH ☎ (632) 8241-3494 to 98



ISO 9001:2015
CERTIFIED FOR MAPPING
AND GEOSPATIAL
INFORMATION MANAGEMENT



**INVESTORS
IN PEOPLE**

Accredited
Until 2020