



PHILIPPINE NOTICES TO MARINERS

Monthly Edition No.: 2024-09
30 September 2024

Notices Nos.: 093 to 101

CONTENTS

- I Index of Charts Affected
 - II Chart Corrections
 - III Temporary & Preliminary Notices
 - IV List of Lights Corrections
 - V Coast Pilot Corrections
 - VI Navigational Warnings
 - VII Publication Notices
-

Published by
National Mapping and Resource Information Authority
Lawton Avenue, Fort Bonifacio, Taguig City

ISSN 3028 -1067

Tel: (632) 8241-3494 to 98
Email: csu.hb@namria.gov.ph (NAMRIA Client Service Unit)
Website: www.namria.gov.ph

MARITIME AFFAIRS DIVISION
Maritime Spatial and Safety Information Service
Editorial Board 2024

Editor-In-Chief:
CDR LORENA JASMIN D LERIO

Supervising Editor:
ENS GEORGE L DIMEN JR

Verifier:
HERMIELYN C. SAGUCIO

Compilers:
SN2 DARIUS T QUIMING
SN3 ANJANETTE A CRUCIS
SN3 RHEAN MARK A MONILLA
SN3 SAMUEL F SORIANO
ROVILLA R. QUIMING
TERESITA B. SARMIENTO

THE PHILIPPINE NOTICES TO MARINERS is a monthly publication produced by the National Mapping and Resource Information Authority (NAMRIA). It contains the recent chart corrections, updates to nautical publications, and other information that is vital for the safety of navigation on Philippine waters.

Copies in digital format may be obtained or by downloading at the NAMRIA website: <https://namria.gov.ph/downloads.aspx#publications> or by sending a request through the email address maritime.affairs@namria.gov.ph.

Masters of vessels and other concerned parties are requested to advance any report of dangers to navigation and other information affecting Philippine Charts and Coast Pilots, which may come to their attention, to the **Director, Hydrography Branch**. If such information warrants urgent attention, for instance the non-existence of aids to navigation or failure of light beacons or similar structures or discovery of new shoals, all concerned are requested to contact NAMRIA directly through the following portals:

Mail	NAMRIA Hydrography Branch, 421 Barraca St San Nicolas, 1010 Manila, Philippines
E-mail	maritime.affairs@namria.gov.ph
Landline	(+632) 8245-0295
Online	https://namria.gov.ph/omsis/HNote10.aspx .

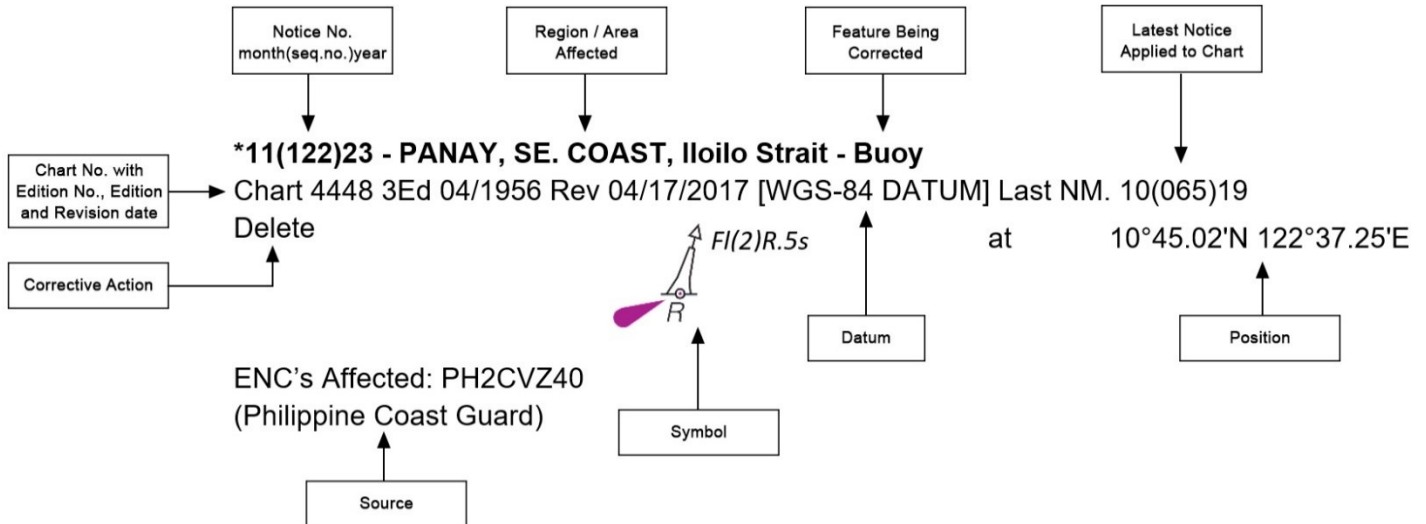
Organized chart corrections, cumulative and summary list of chart corrections as well as online hydrographic note are also available through the **Online Maritime Safety Information System (OMSIS)**, <https://isportal.namria.gov.ph/OMSIS/Default.aspx>

Active navigational warnings are accessible at <https://staging.geoportal.gov.ph/nwapp/>

EXPLANATORY NOTES

- The Philippine Notices to Mariners is divided into the following sections:

Section I. Index of Charts Affected – Contains the list of all nautical charts which have been affected by Notices to Mariners and the Notice Numbers which have affected them.



Section II. Chart Corrections - Contains corrections to nautical charts in sequential numbers with the indication of the month and year of its issuance. The illustration below describes the elements that comprise a typical notice:

Notice No. preceded by an asterisk “ * ” indicates that the information is based upon the original Philippine source.

Section III. Temporary & Preliminary Notices – Contains Notices to Mariners that temporarily affect the nautical charts or have preliminary information that is subject to further verification. The capital “P” or “T” affixed in the number of any notice denotes “*preliminary*” or “*temporary*”, respectively.

A list of Temporary and Preliminary Notices that are still in force, as well as those that are canceled, is published in this publication every month. The list may be read on page v.

Section IV. List of Lights Corrections – Contains the corrections to the latest edition of the Philippine List of Lights. The entire entry for each light will be printed and the columns that contain updates will be denoted by an asterisk “ * ”. All columns will be denoted by asterisks in the case of new lights.

This section is intended to be printed, cut out and pasted on the section of the List of Lights that is being corrected.

All updates to lighted aids, including their operational status, will be published in this section. All directions and bearings are measured clockwise from true the North 000° to 360°. Bearing on lights is based on the observer from seaward toward the light. The visibility assigned to the lights never exceeds the calculated distance at which they can be seen from a height of 4.57 meters above the level of the water at high tide.

Changes in aids to navigation, their maintenance, and correction of deficiencies in operation are under the operation of the Philippine Coast Guard. Report of defects and recommendations concerning aids to navigation should also be forwarded to the Commandant of the Philippine Coast Guard.

Section V. Coast Pilot Corrections – Contains the corrections to the latest editions of the Philippine Coast Pilot books.

Section VI. Navigational Warnings – Contains the reprints of all previously issued navigational warnings that are still in effect as of the publication date of this edition of the Philippine Notices to Mariners.

Section VII. Publication Notices – Contains the latest updates on the nautical charts, electronic navigational charts, and other nautical publications of NAMRIA.

2. NAMRIA issues Notices to Mariners and Navigational Warnings sourced from private entities, foreign publications, national government agencies, and local government units. Such information is published for the sake of the safety of navigation on Philippine waters and does not imply recognition of the legal validity of the information issued by the abovementioned sources.
3. While every effort is made to ensure the accuracy of NAMRIA nautical charts and publications, users should bear in mind that it may not be complete or up-to-date, especially in areas where there are extensive developments. Mariners are advised to exercise prudence and to also refer to all navigational equipment aboard the ship and use a lookout during navigation.
4. Masters of vessels are warned that great care should be exercised in navigating Philippine waters because of the low visibility and occasional failure of some navigational lights. Buoys and beacons are sometimes lost or destroyed, especially after typhoons. Temporary deficiencies in the standard aids to navigation published in this office may have been corrected before subsequent notice is issued.
5. Positions obtained from satellite navigation systems, such as GPS, are normally referred to the WGS-84 Datum. Such position may only be plotted on NAMRIA nautical charts that are also referred to the WGS-84 Datum. Mariners should take note that due to the age and quality of some of the information, such satellite-derived positions may be more accurate than charted details.

List of Temporary and Preliminary Notices

(in force as of 30 September 2024)

09(100)P/24 LUZON, W. Coast, Zambales – Dredging
09(099)P/24 LUZON, W. Coast, Manila Bay – Reclamation
08(092)T/24 WEST PHILIPPINE SEA, Julian Felipe Reef - Buoys
08(091)T/24 LUZON, S. Coast, Odiongan Bay - Buoy
08(090)T/24 LEYTE, S. Coast, San Juan - Lights
08(089)T/24 LEYTE, N. Coast, Biliran I – Light
08(088)T/24 SAMAR, W. Coast, - Lights
08(087)T/24 SAMAR, NE. Coast, Hiuinatungan I - Light
08(086)T/24 KALAYAAN ISLAND GROUP, Pag-asa Island – Buoy
07(074)T/24 PALAWAN, N. COAST, Cabuli I. - Light
07(073)T/24 LUZON, S. COAST, Sibuyan I - Lights
07(072)T/24 LUZON, NE. COAST - Lights
07(071)T/24 PHILIPPINE RISE, Benham Bank - Buoys
07(070)T/24 PALAWAN, N. COAST, Coron Passage - Buoys
07(069)T/24 LUZON, S. COAST, Sibuyan Island - Lights
07(068)T/24 LUZON, S. COAST, Laguna de Bay - Lights
07(067)T/24 LUZON, N. COAST, Batan Island-Light
07(066)T/24 LUZON, W. COAST, Manila Bay – Anchorage
07(065)T/24 LUZON, NE. COAST, Padsan River - Dredging
09(114)P/23 LUZON. S. COAST, Batangas Bay - Terminal
03(048)T/23 PALAWAN, E. COAST, off Miniloc island - Buoy
03(047)T/23 BOHOL, W. COAST, Dawahon Bank – Light
02(032)T/23 PALAWAN, N. COAST, Coron Bay – Buoy
02(031)T/23 LUZON, W. COAST, Manila Bay – Buoy
01(020)T/23 LUZON, W. COAST, Manila Bay - Buoy
12(077)T/22 MASBATE, NORTH COAST, Masbate Harbor - Beacon
09(040)T/22 LUZON, W. COAST, Manila Bay – Buoy
07(032)T/22 LUZON, W. COAST, Manila Bay – Buoy
07(031)T/22 LUZON, W. COAST, Manila Bay – Buoy
05(022)T/22 LUZON, W. COAST, Manila Bay – Buoy
02(006)T/22 LUZON, W. COAST, Manila Bay – Buoys
04(023)P/19 MINDANAO,N. COAST, Iligan Bay – Buoy
02(014)P/17 MINDANAO,N. COAST, Butuan Bay – Submarine Pipeline

TABLE OF CONTENTS

Index of Charts Affected - - - - -	01
Chart Corrections - - - - -	02
Temporary & Preliminary Notices - - - - -	05
List of Lights Corrections - - - - -	06
Coast Pilot Corrections - - - - -	07
Navigational Warnings - - - - -	08
Publication Notices - - - - -	11

I
INDEX OF CHARTS AFFECTED

Chart No	Notice No.	Chart No	Notice No.	Chart No	Notice No.	Chart No	Notice No.
1501	09(100)P/24	4236	09(100)P/24	4706	09(098)24 09(099)24	PH2CMN40	09(096)24 09(097)24
1502	09(101)P/24	4243	09(100)P/24	4707	09(098)24	PH2NLZ40	09(100)P/24 09(101)P/24
1515	09(099)24	4256A	09(093)24	4715	09(099)24	PH2CVZ40	09(093)24 09(094)24 09(095)24 09(098)24
1522	09(097)24	4264	09(099)24	4723A	09(098)24		
1523	09(097)24	4305	09(095)24	4723B	09(098)24		
1543	09(095)24	4349	09(098)24	4726A	09(095)24 09(099)24	PH4BTS40	09(093)24
1544	09(095)24	4605	09(096)24			PH4MCT40	09(100)P/24
1552	09(094)24	4608	09(097)24	5003	09(099)24	PH5ROXAS	09(095)24
1564	09(093)24 09(094)24	4625	09(097)24				

II CHART CORRECTIONS

*09(093)24 – LUZON, S. Coast, Batangas - Legend

Chart 1564 2Ed 02/02/2012 Rev 11/29/2021 [WGS-84 DATUM] Last NM 03(037)23

Replace legend, Balete with Balite at 13°49.74'N 120°54.92'E

Chart 4256A 2Ed 07/1983 Rev 03/31/2017 [WGS-84 DATUM] Last NM 03(033)23

Replace legend, Balete with Balite at 13°49'44"N 120°54'55"E

ENCs Affected: PH4BTS40, PH2CVZ40
(Philippine Statistics Authority)

*09(094)24 – Mindoro W. Coast, Mamburao - Legend

Chart 1552 2Ed 10/14/2022 [WGS-84 DATUM] Last NM 08(101)23

Replace legend, Maculbo Pt with Maculba Pt at 13°10.61'N 120°39.37'E

Chart 1564 2Ed 02/02/2012 Rev 11/29/2021 [WGS-84 DATUM] Last NM 09(093)24

Replace legend, Makolba Pt with Maculba Pt at 13°10.61'N 120°39.37'E

ENCs Affected: PH2CVZ40
(NAMRIA Topo Map)

*09(095)24 – MINDORO, SE. COAST, Duyugan Point - Light

Chart 1543 2Ed 08/30/2021 [WGS84 Datum] Last NM 07(054)24

Delete  Fl.10s at 12°36.39'N 121°33.31'E

Insert  Fl(3)10s at 12°36.29'N 121°33.39'E

Chart 1544 2Ed 12/05/2021 [WGS84 Datum] Last NM 06(052)24

Delete  Fl.10s at 12°36.39'N 121°33.31'E

Insert  Fl(3)10s at 12°36.29'N 121°33.39'E

Chart 4305 2Ed 03/1961 Rev 12/1992 [Luzon Datum] Last NM 03(033)23

Delete  Fl.10s at 12°36.50'N 121°33.25'E

Insert  Fl(3)10s at 12°36.38'N 121°33.30'E

Chart 4726A 4Ed 01/30/2018 [WGS84 Datum] Last NM 06(051)24

Delete  Fl.10s at 12°36.4'N 121°33.3'E

II

CHART CORRECTIONS

***09(095)24 – MINDORO, SE. COAST, Duyugan Point – Light**

(continued)

Insert  Fl(3)10s at 12°36.3'N 121°33.4'E

ENC's Affected: PH5ROXAS, PH2CVZ40
(National Mapping and Resource Information Authority)

***09(096)24 – MINDANAO, NW. Coast, Murcielagos Island - Marine Reserve**

Chart 4605 2Ed 01/2006 [LUZON Datum Last NM 02(009)24

Insert  joining 08°07.01'N 122°26.04'E
Murcielagos Island Protected Landscape and Seascape (see notes)
 08°07.45'N 122°26.02'E
 08°07.49'N 122°26.51'E
 08°07.25'N 122°27.13'E
 08°06.93'N 122°27.16'E
 08°06.64'N 122°26.89'E
 08°06.61'N 122°26.54'E

ENC Affected: PH2CMN40
(Malacañang)

***09(097)24 – MINDANAO S.E. Coast, Pujada Bay – Marine Reserve**

Chart 1522 1Ed 12/12/2020 [WGS-84 DATUM] Last NM 09(060)21

Insert  joining 06°47.97'N 126°19.59'E
Pujada Bay Protected Landscape and Seascape (see note)
 06°43.96'N 126°16.40'E
 06°45.07'N 126°15.60'E

Chart 1523 1Ed 06/28/2017 [WGS84 Datum] Last NM 03(021)24

Insert  joining 06°47.97'N 126°19.59'E
Pujada Bay Protected Landscape and Seascape (see note)
 06°43.96'N 126°16.40'E
 06°45.07'N 126°15.60'E

Chart 4608 1Ed 11/1968 Rev 10/1980 [Luzon Datum] Last NM 03(021)24


Insert  joining 06°48.05'N 126°19.49'E
Pujada Bay Protected Landscape and Seascape (see note)
 06°44.04'N 126°16.30'E
 06°45.15'N 126°15.51'E

Chart 4625 2Ed 04/1969 Rev 12/1994 [Luzon Datum] Last NM 11(061)18

Insert  joining 06°47.99'N 126°19.44'E
Pujada Bay Protected Landscape and Seascape (see note)
 06°44.04'N 126°16.30'E
 06°45.03'N 126°15.60'E

ENC Affected: PH2CMN40
(Malacañang)

***09(098)24 – PALAWAN N. Coast, El Nido – Marine Reserve**

Chart 4349 2Ed 12/2/1991 [LUZON Datum]

Insert  joining 11°02.15'N 119°19.03'E
El Nido Managed Resource Protected Area (see notes)
 11°02.19'N 119°19.01'E
 11°02.38'N 119°18.13'E
 11°06.88'N 119°11.94'E
 11°07.19'N 119°11.67'E
 11°09.08'N 119°12.02'E

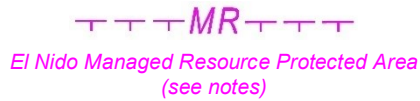
II CHART CORRECTIONS

***09(098)24 – PALAWAN N. Coast, El Nido – Marine Reserve**

(continued)

Chart 4706 2Ed 11/2010 [WGS84 Datum] Last NM 08(076)24

Insert

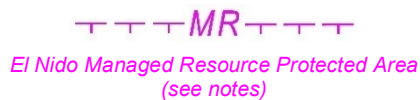


joining

11°02.0'N 119°19.2'E
11°02.3'N 119°18.2'E
11°07.1'N 119°11.8'E
11°12.9'N 119°12.8'E
11°17.6'N 119°20.5'E
11°22.4'N 119°24.8'E
11°20.9'N 119°27.1'E

Chart 4707 2Ed 11/2010 [WGS-84 DATUM] Last NM 08(078)24

Insert

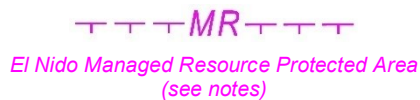


joining

11°02.0'N 119°19.2'E
11°02.3'N 119°18.2'E
11°07.1'N 119°11.8'E
11°12.9'N 119°12.8'E
11°17.6'N 119°20.5'E
11°22.4'N 119°24.8'E
11°20.9'N 119°27.1'E

Chart 4723A 2Ed 12/22/2018 [WGS84 Datum] Last NM 06(051)24

Insert

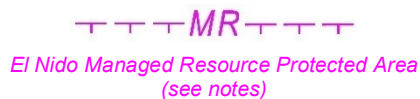


joining

11°02.0'N 119°19.2'E
11°02.1'N 119°19.1'E
11°02.3'N 119°18.2'E
11°06.8'N 119°12.0'E
11°07.1'N 119°11.8'E
11°12.9'N 119°12.8'E
11°14.7'N 119°15.4'E
11°17.6'N 119°20.5'E
11°22.4'N 119°24.8'E
11°20.9'N 119°27.1'E

Chart 4723B 2Ed 20/04/2023 [WGS-84 Datum] Last NM 07(060)24

Insert



joining

11°02.0'N 119°19.2'E
11°02.1'N 119°19.1'E
11°02.3'N 119°18.2'E
11°06.8'N 119°12.0'E
11°07.1'N 119°11.8'E
11°12.9'N 119°12.8'E
11°14.7'N 119°15.4'E
11°17.6'N 119°20.5'E
11°22.4'N 119°24.8'E
11°20.9'N 119°27.1'E

ENC Affected: PH2CVZ40
(Malacañang)

***09(099)24 – LUZON, SE. COAST, Calantas Rock - Light**

Chart 1515 2Ed 08/30/2021 [WGS84 Datum] Last NM 08(082)24

Delete



at

12°30.63'N 124°04.65'E

II CHART CORRECTIONS

***09(099)24 – LUZON, SE. COAST, Calantas Rock – Light**

(continued)

Chart 4264 1Ed 11/29/2019 [WGS84 Datum] Last NM 01(002)23

Delete



at

12°30'38.2"N 121°04'41.2"E

Chart 4706 2Ed 11/2010 [WGS84 Datum] Last NM 09(098)24

Delete



at

12° 30.8'N 124° 04.5'E

Chart 4715 1Ed 12/1958 Rev 07/1975 [Luzon Datum] Last NM 08(081)24

Delete



at

12°30.61'N 121°04.65'E

Chart 4726A 4Ed 01/30/2018 [WGS84 Datum] 09(095)24

Delete



at

12°30.6'N 121°04.7'E

Chart 5003 1Ed 13/02/2024 [WGS84 Datum] 08(079)24

Delete



at

12°30.61'N 121°04.65'E

ENC Affected: PH2CVZ40, PH4MTGB0
(Malacañang)

To accompany Notice to Mariners 09(096)24, 09(097)24 and 09(098)24
On Chart 1522, 1523, 4349, 4605, 4608, 4625, 4706, 4707, 4723A and 4723B

MARINE PROTECTED AREAS

Areas within the limits of this chart are Protected Areas. Any activity that may harm the environment in these areas is strictly prohibited

III

TEMPORARY AND PRELIMINARY NOTICES

***09(100)P/24 – LUZON, W. Coast, Manila Bay – Reclamation**

1. Reclamation works are taking place within an area bounded by the following positions:

14-33.57N 120-56.93E
14-33.54N 120-58.13E
14-33.07N 120-58.14E
14-32.14N 120-56.15E
14-32.18N 120-55.84E
14-32.49N 120-55.96E.

2. Mariners are advised to navigate with caution in the area.
(WGS84 DATUM)

Chart Affected: 1501, 4236, and 4243
ENC Affected: PH4MCT40, PH5MHR40, PH2NLZ40
(Philippine Coast Guard)

***09(101)P/24 – LUZON, W. Coast, Zambales – Dredging**

1. Dredging works are taking place within an area bounded by the following positions:

15-02.24N 120-02.91E
15-02.34N 120-03.76E
15-02.13N 120-04.01E
15-02.13N 120-03.73E
15-02.02N 120-03.02E.

2. Mariners are advised to navigate with caution in the area.
(WGS84 DATUM)

Chart Affected: 1502
ENC Affected: PH2NLZ40
(Philippine Coast Guard)

IV

LIST OF LIGHTS CORRECTIONS

PHILIPPINE LIST OF LIGHTS 2024

LIGHTHOUSES

NUMBER (1)	NAME (2)	POSITION (3)	CHARACTERISTI CS (4)	Elev(m) (5)	Range (NM) (6)	STRUCTURE (7)	REMARKS (8)
REGION IV-B - MIMAROPA							
MINDORO ORIENTAL							
0158	F2551	DUYUGAN POINT	12 36 17.64 N 121 33 23.12 E *	Fl.10s		GRP	WGS84 Datum *
REGION V – BICOL REGION							
SORSOGON							
0102	F2494	CALANTAS ROCK	12 30 43 N 124 04 36 E	Fl.R.10s		DELETED *	

Note: Asterisk (*) indicates new information in the column above it

V

COAST PILOT CORRECTIONS

Philippine Coast Pilot, 7th Ed. Volume I

Chapter 6 – MINDORO AND LUBANG ISLANDS

Page 6-23, right column, line 2 - 6. 3.5 miles to MACULBA POINT, then SE for 21 miles to
Replace: Pandan Bay. A spit, with a depth of 2.7 m (9 ft) over its outer
end, extends 0.7 mile W and SW from Maculba Point.
TALABASI POINT is situated about 7.7 miles SE of Maculba
Point. A 518 m (1699 ft) high peak is situated

Page 6-14, left column, line 27-28. **Major Light** – Duyugan Point Light (12° 36' 17.64"N.,
Replace: 121° 33' 23.12"E. in WGS84 datum) is displayed from the point.

VI

NAVIGATIONAL WARNINGS

See all active Navigational Warnings at <https://staging.geoportal.gov.ph/nwapp/>

NAVPHIL 363/23
LUZON, SOUTH.

PASIG RIVER.

CHART 4243 (INT 5602).
CONSTRUCTION WORKS IN PROGRESS IN
AREA BOUNDED BY:

14-35.43N 120-59.22E
14-35.40N 120-59.27E
14-35.40N 120-59.40E
14-35.43N 120-59.45E
14-35.35N 120-59.45E
14-35.36N 120-59.32E
14-35.37N 120-59.30E
14-35.40N 120-59.22E.

NAVPHIL 396/23

PASIG RIVER.

CHART 4236 (INT 5601).
CONSTRUCTION WORKS IN PROGRESS
UNTIL 31 OCT 2024 IN AREA
BOUNDED BY:

14-35.7483N 120-58.8878E
14-35.7563N 120-58.8771E
14-35.7778N 120-58.9165E
14-35.7655N 120-58.9248E.

CANCEL NAVPHIL 314/22.
CANCEL THIS MESSAGE 01 NOV 24.

NAVPHIL 065/24

MINDORO STRAIT.

AMNAY R, W.

CHART 1552.
DREDGING AND SAND EXTRACTION IN
PROGRESS IN AREA BOUNDED BY:

12-57.20N 120-43.71E
12-57.72N 120-46.15E
12-56.64N 120-46.25E
12-57.03N 120-46.88E
12-56.98N 120-46.96E
12-56.33N 120-46.34E
12-55.23N 120-46.74E
12-54.64N 120-44.35E.

NAVPHIL 204/24

WEST PHILIPPINE SEA.

KALAYAAN ISLAND GROUP.

CHART 4723A.
LIKAS ISLAND LIGHT 11-04.78N 115-01.33E,
F2823.8, UNLIT.

NAVPHIL 227/24

MANILA BAY.

CHART 1501.
OIL SPILL RESPONSE OPERATIONS
ONGOING. TEMPORARY EXCLUSION

ZONE RADIUS FOUR MILES ESTABLISHED
CENTERED ON 14-30.3N 120-40.5E. SHIPS
ARE PROHIBITED FROM ENTERING OR
REMAINING WITHIN THE ZONE. CONTACT
PHILIPPINE COAST GUARD TO ENTER
PROHIBITED AREA AND FOR UPDATED
INFORMATION.

NAVPHIL 249/24

LUZON SEA.

CORREGIDOR I.

CHART 4255A.
CORREGIDOR LIGHT 14 22.78N 120-34.61E,
F2634, UNLIT.

NAVPHIL 266/24

TABLAS STRAIT.

CHART 1543.

SOIL SAMPLING ACTIVITY IN PROGRESS BY
BARGE MCRP 01, 843.00 TONS, AND MTUG
ABIGAIL, 79.00 TONS, UNTIL 31 DEC 2024 IN
AREAS BOUNDED BY:

A. 12-44.64N 121-30.29E
12-44.83N 121-30.71E
12-44.39N 121-31.88E
12-44.25N 121-31.33E
12-44.40N 121-31.10E.

B. 12-51.41N 121-29.61E
12-51.41N 121-30.03E
12-50.62N 121-30.06E
12-50.62N 121-29.70E.

CANCEL THIS MSG 01 JAN 25.

NAVPHIL 272/24

SAMAR SEA.

CALBAYOG CITY.

CHART 1539.

LIGHTBUOYS 12-02.58N 124-35.45E AND 12-
03.35N 124-35.75E UNLIT.

NAVPHIL 274/24

SAN MIGUEL BAY.

CHART 1514.

SCIENTIFIC SURVEY BY MV ST ANTHONY
EXPRESS 4, 35.00 TONS, BARGE LA ROCHE,
463.00 TONS, AND MTUG BELOY, 58.30 TONS,
IN PROGRESS UNTIL 31 DEC IN AREA
BOUNDED BY:

13-52.32N 123-04.15E
13-53.41N 123-17.16E
13-50.34N 123-18.90E
13-48.49N 123-19.43E
13-46.52N 123-17.88E
13-44.42N 123-15.18E
13-43.66N 123-11.18E
13-44.17N 123-07.04E
13-46.42N 123-02.90E
13-49.10N 123-02.96E.

CANCEL NAVPHIL 226/24.

VI

NAVIGATIONAL WARNINGS

CANCEL THIS MSG ON 01 JAN 25.

NAVPHIL 277/24
WEST PHILIPPINE SEA.
BAJO DE MASINLOC, SW.

CHART 5013.
CABLE REPAIR OPERATIONS BY ASEAN
RESTORER, 11156 TONS, ON 10 SEP
TO 04 OCT IN VICINITY OF LINE JOINING:
14-15.69N 116-20.72E
13-48.94N 115-35.78E.
WIDE BERTH REQUESTED.
CANCEL THIS MSG 05 OCT 24.

NAVPHIL 292/24
LUZON SEA AND WEST PHILIPPINE SEA.
CONCHINOS PT, SW. AND PIEDRAS PT, NW.
CHART 4723A.

GUNNERY EXERCISES FROM 25 SEPT TO 10
OCT IN AREA BOUNDED BY:
A. 14-21.00N 120-10.00E
14-21.00N 120-16.00E
14-15.00N 120-16.00E
14-15.00N 120-10.00E.
B. 10-18.38N 118-41.63E
10-18.37N 118-44.68E
10-15.35N 118-44.68E
10-15.35N 118-41.63E.
CANCEL THIS MSG 11 OCT 24.

NAVPHIL 293/24
BUTUAN BAY.
LA UNION PT, SW.

CHART 1536.
SUBMERGED MOORING BUOY REPORTED
09-04.29N 125-31.05E.

NAVPHIL 295/24
LUZON STRAIT

CHART 2200.
SUBMARINE CABLE REPAIRING WORKS BY
C/S PETER FABER, 2854 TONS, IN
PROGRESS UNTIL FUTHER NOTICE IN AREA
BOUNDED BY:
21-23.87N 120-01.59E
21-25.02N 120-19.29E
21-24.92N 120-39.71E
21-14.64N 120-39.60E
21-14.92N 120-19.27E
21-13.41N 120-01.52E.
WIDE BERTH REQUESTED.

NAVPHIL 296/24
LUZON STRAIT AND PHILIPPINE SEA.

CHART 2200.
SUBMARINE CABLE REPAIR WORKS BY CS
RESOLUTE, 12184 TONS, IN PROGRESS
UNTIL 04 NOV IN AREAS BOUNDED BY:
A. 19-49.81N 123-54.03E
21-30.93N 126-29.46E
21-22.37N 126-36.05E
20-35.71N 125-38.29E
19-45.83N 124-12.52E
19-40.66N 123-59.82E.
B. 19-22.27N 120-22.15E
19-57.42N 121-18.61E
19-55.76N 121-38.43E
19-51.92N 121-48.41E
19-43.49N 121-42.08E
19-48.20N 121-30.06E
19-39.88N 121-15.54E
19-36.44N 121-02.22E
19-15.31N 120-27.03E.
CANCEL THIS MSG 05 NOV 24.

NAVPHIL 298/24
PHILIPPINE SEA.

CHART 2200.
MARINE SURVEY BY MTUG SEDAR 10, 289.00
TONS, IN PROGRESS UNTIL 30 OCT IN
VICINITY OF LINE JOINING:
06-39.27N 125-34.68E
06-09.52N 126-37.29E
06-46.31N 127-36.18E
10-40.00N 127-20.26E
10-51.65N 127-18.79E.
CANCEL NAVPHIL 190/24.
CANCEL THIS MSG 31 OCT 24.

VI

NAVIGATIONAL WARNINGS

NAVPHIL 299/24.

LUZON SEA AND MANILA BAY.

CHART 1501 AND 1502.

DREDGING AND RECLAMATION ACTIVITIES

BY MV AN DA KANG 689, 5,445.00

TONS, IN PROGRESS UNTIL 30 JUNE 2025 IN

AREAS BOUNDED BY:

A. DREDGING AREA

15-02.55N 120-02.71E

15-02.56N 120-03.35E

15-01.76N 120-03.38E

15-01.76N 120-02.73E,

B. RECLAMATION AREA

14-33.23N 120-57.10E

14-33.28N 120-57.10E

14-33.24N 120-57.66E

14-33.23N 120-57.66E.

CANCEL THIS MSG 01 JULY 25.

NAVPHIL 300/24

SAN BERNARDINO STRAIT.

SACALAGAYAN PT, W.

CHART 1515.

CABLE REPAIR BY CS VEGA, 1706.00 TONS,

ON 01 OCT TO 15 NOV, IN THE

VICINITY OF LINE JOINING:

12-33.76N 124-15.35E

12-33.76N 124-15.41E

12-33.85N 124-15.77E

12-33.87N 124-15.81E.

WIDE BERTH REQUESTED.

CANCEL THIS MSG 16 NOV 24.

VII

PUBLICATION NOTICES

1. Newly published and updated Nautical Charts
 - a. Chart 1502 – Subic Bay to Dasol Bay
Scale 1:150 000, 3rd Edition, 11 September 2024
 - b. Chart 1526 – Flecha Point to Tuna Point
Scale 1:150 000, 1st Edition, 11 September 2024
 - c. ENC PH2CVZ40 – Central Visayas
Scale 1:350 000, 17th Edition, 29 August 2024
 - d. ENC PH4MCT40 – Manila to Cavite
Scale 1:22 000, 9th Edition, 26 September 2024
 - e. ENC PH5MHR40 – Manila Harbor
Scale 1:8 000, 11th Edition, 26 September 2024
-

NAMRIA BULLETIN

1. Mariners are requested to notify the Hydrography Branch, NAMRIA of any changes or discrepancies found on Nautical charts and Nautical publications issued by this office, especially if this affects navigational safety in Philippine Waters. The information may be sent using the Hydrographic Note found on <https://namria.gov.ph/omsis/HNnote10.aspx>.
2. Clients may purchase maps, nautical charts, publications and other maritime products online through <https://namria.gov.ph/eMapa>.
3. Please be advised that effective in October 2023, in alignment with Civil Service Commission Memorandum Circular numbers 22, series of 2014 and 6, series of 2022, and in support of the Department of Energy's energy-efficiency initiatives, we are implementing remote-work practice for non-frontline personnel every Friday. Frontline personnel engaged in critical functions and services will maintain their onsite presence.
4. Frontline personnel can be reached through the following contact numbers: Taguig City, Fort Bonifacio Map Sales Office (MSO) - (02) 8810-4831 to 42 at local 431, (02) 8810-5467, 0956 5587584, and 0915 2777903; San Nicolas, Manila MSO - (02) 8245-9498, (02) 8241-3494 at local 117, 0966 8523814, and 0921 3627524; DENR-Visayas Avenue (MSO) - 0999 6079193 and 0928 4497159; and Client Service Section - css.gjsmb@namria.gov.ph and 02 88875466.

Nautical Charts, Topographic Maps, Tide and Current Tables, and related publications are available for sale at the NAMRIA Map Sales Offices (MSO). Nautical Charts can also be purchased online thru <https://namria.gov.ph/eMapa/>

Region	Address	MSO STAFF	Phone/Fax
Main	Lawton Avenue, Fort Andres Bonifacio, Taguig City	Michelle Ann M. Aguilar Ana Victoria A. Labor Marlon Y. Aguilar	(02) 8810-4831 to 42 loc 431 (02) 8810-5467 0956 5587584 0915 2777903
NCR	421 Barraca Street, San Nicolas, Binondo, Manila	SN3 Marilou B. Cinco Romeo B. Brizuela Mary Jane M. Montano	(02) 8245-9498 (02) 8241-3494 loc 117 0966 8523814
NCR	FMB Building DENR Compound, Visayas Avenue, Quezon City	Sherry Ann S. Perez Glenn M. De Jesus	0999 6079193 0928 4497159
I	DENR Government Center, Sevilla City, San Fernando, La Union	Temporarily Closed	
II	DENR-Land Evaluation Party Building II, Brgy. Carig, Tuguegarao City	Rubilyn T. Pulpulaan	0917 6519625
III	DENR Compound, Diosdado, Macapagal Gov't. Center. Maipis City, San Fernando, Pampanga	Rosalina M. Libunao	0991 3509756
IVA	Provincial Planning and Development Office, Capitol Complex, Batangas City	Engr. Leda P. Velasquez	0961 4552583
IVB	DENR-PENRO Santa Monica, Puerto Princesa City	Juvy B. Sarmiento Corazon L. Zeñarosa	0916 203 8041
V	DENR-Operation/Survey Division, Rizal Street, Sagpon, Legaspi City, Albay	Isabelita T. Climaco	0906 3363033
VI	Manuel Lagunilla Bldg., DENR Compound, Parola, Iloilo City	Temporarily Closed	
VII	DENR-CENRO Building, Arellano Boulevard corner V. Sotto Street Pier 3, Cebu City	Melchor Togonon Renato B. Alcontin, Jr.	0922 7910372 0931 0010341 0961 4552579
VIII	DENR Compound, Santo Niño Extension, Tacloban City	Temporarily Closed	
IX	Pres. Corazon C. Aquino Regional Government Center, Balintawak, Pagadian City, Zamboanga Del Sur	Ednalyn C. Macahidhid	0955 5826075 0948 2943647
IX	DENR CENRO, West General Vicente Alvarez St., Zone 4, Zamboanga City	Annete P. Flores	0955 8928777
X	DENR Building Macabalan, Cagayan de Oro City, Misamis Oriental	Temporarily Closed	
XI	Kilometer 7, SPED Road, Bangkal, Davao City	Temporarily Closed	
XII	3rd Floor, DENR Building Land Evaluation Survey Section, Aurora Street, Barangay Zone IV Koronadal City, South Cotabato	Jeanlyuz B. Bautista	0909 9324745
CARAGA	DENR - Land Management Services Building, Ambago, Butuan City, Agusan del Norte	Maricar E. Siega	0948 3619452