



# PHILIPPINE NOTICES TO MARINERS

**Edition No.: 03**  
**31 March 2018**

**Notices Nos.: 006 to 010**

---

## CONTENTS

- I Index of Charts Affected
  - II Notices to Mariners
  - III Corrections to Nautical Publications
  - IV Navigational Warnings
  - V Publication Notices
- 

Produced by the Hydrography Branch

Published by the  
Department of Environment and Natural Resources  
**NATIONAL MAPPING AND RESOURCE INFORMATION AUTHORITY**

Notices to Mariners – Philippine edition are now on- line at  
***[http:// www.namria.gov.ph/download.php](http://www.namria.gov.ph/download.php)***

*Subscription may be requested thru e-mail at [icsu-hd@namria.gov.ph](mailto:icsu-hd@namria.gov.ph)*

**THE PHILIPPINE NOTICES TO MARINERS** is the monthly publication produced by the Hydrography Branch of the National Mapping and Resource Information Authority (NAMRIA). It contains the recent charts correction data, updates to nautical publications, and other information that is vital for the safety of navigation on Philippine waters.

Copies in digital format may be obtained by sending a request through e-mail address: [oss@namria.gov.ph](mailto:oss@namria.gov.ph) or by downloading at the NAMRIA website: [www.namria.gov.ph/download.php](http://www.namria.gov.ph/download.php).

Masters of vessels and other concerned are requested to advance any report of dangers to navigation and other information affecting Philippine Charts and Coast Pilots which may come to their attention to the **Director, Hydrography Branch**. If such information warrants urgent attention like for instance the non-existence of aids to navigation or failure of light beacons or similar structure or discovery of new shoals, all concerned are requested to contact NAMRIA directly through the following portals:

Mail: NAMRIA-Hydrography Branch, 421 Barraca St., San Nicolas, 1010 Manila, Philippines  
E-mail: [oss@namria.gov.ph](mailto:oss@namria.gov.ph)  
Fax: (+632) 242-2090

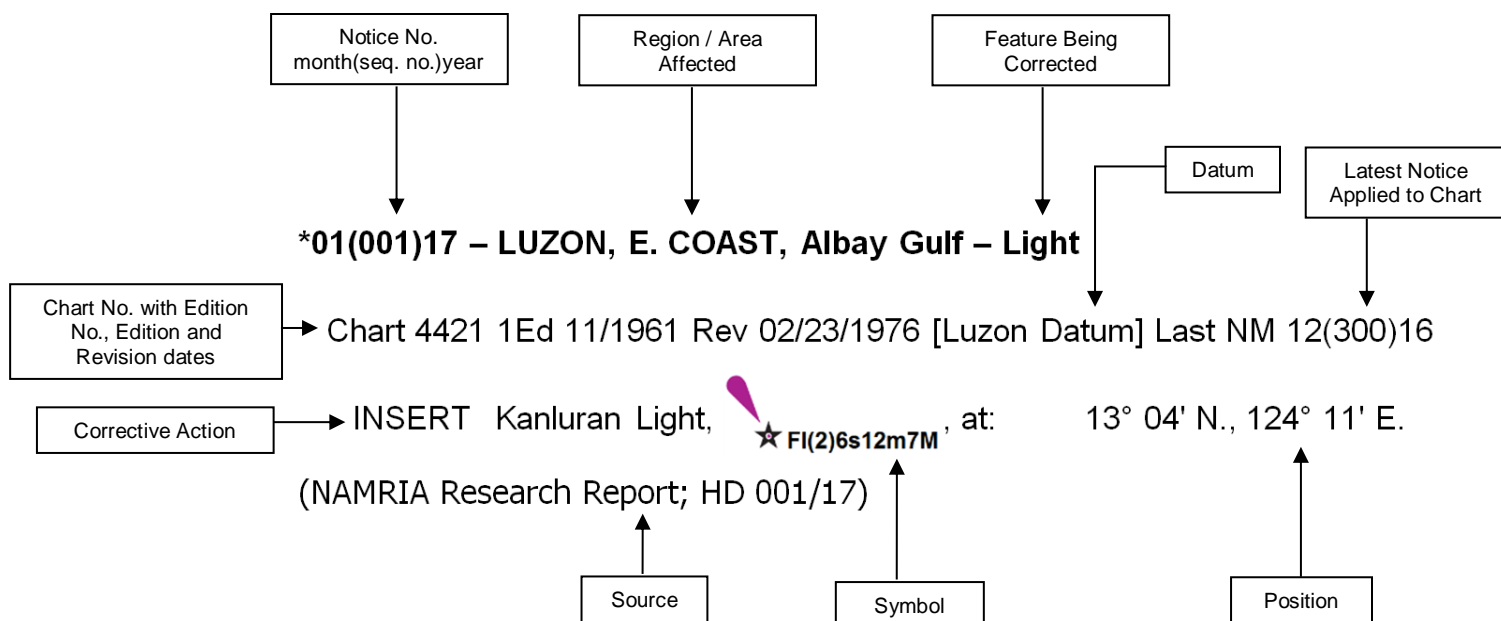
The form at the back cover page of this publication must be used in reporting information on dangers to navigation, lighted aids, and other features that should be included in the nautical charts.

# Explanatory Notes

- The Philippine Notices to Mariners is divided to following sections:

**Section I. Index of Charts Affected** – Contains the list of all nautical charts which have been affected by Notices to Mariners and the notice numbers which have affected them.

**Section II-A. Notices to Mariners** - Contains corrections to nautical charts in sequential number with the indication of the month and year of its issuance. The illustration below describes the elements that comprise a typical notice:



Notice No. preceded by asterisk “ \* ” indicates that the information is based upon original Philippine source.

**Section II-B. Temporary & Preliminary Notices** – Contains Notices to Mariners that temporarily affects the nautical charts or have preliminary information that is subject to further verification. The capital “P” or “T” affixed in the number of any notice denotes “*preliminary*” or “*temporary*”, respectively.

A list of Temporary and Preliminary Notices that are still in force, as well as those that are canceled, is published in this publication every month. The list may be read on page iv.

**Section III-A. Corrections to List of Lights** – Contains the corrections to the latest edition of the Philippine List of Lights. The entire entry for each light will be printed and the columns that contains updates will be denoted by an asterisk “ \* ”. All columns will be denoted by asterisks in the case of new lights.

This section is intended to be cut out and pasted on the section of the List of Lights that is being corrected.

All updates to lighted aids, including their operational status, will be published in this section. All directions and bearings are measured clockwise from true the North 000° to 360°. Bearing on lights is based on the observer from seaward toward the light. The visibility assigned to the lights never exceeds the calculated distance at which they can be seen from a height of 4.57 meters above the level of the water at high tide.

Changes in aids to navigation, their maintenance and correction of deficiencies in operation are under the operation of the Philippine Coast Guard. Report of defects and recommendations concerning aids to navigation should be forwarded to the Commandant of the Philippine Coast Guard.

**Section III-B. Coast Pilot Corrections** – Contains the corrections to the latest edition of the Philippine Coast Pilot book.

**Section IV. Navigational Warnings** – Contains the reprints of all previously issued navigational warnings that are still in effect as of the publication date of this edition of the Philippine Notices to Mariners.

**Section V. Publication Notices** – Contains the latest updates on the nautical charts, electronic navigational charts, and other nautical publications of NAMRIA.

2. NAMRIA issues Notices to Mariners and Navigational Warnings sourced from private entities, foreign publications, national government agencies, and local government units. Such information is published for the sake of safety of navigation on Philippine waters and does not imply recognition of the legal validity of the information issued by the abovementioned sources.
3. While every effort is made to ensure the accuracy of NAMRIA nautical charts and publications, users should bear in mind that it may not be complete or up-to-date, especially in areas where there are extensive developments. Mariners are advised to exercise prudence and to also refer to all navigational equipment aboard ship and use a lookout during navigation.
4. Masters of vessels are warned that great care should be exercised in navigating Philippine waters because of the low visibility and occasional failure of some navigational lights. Buoys and beacons are sometimes lost or destroyed specially after typhoons. Temporary deficiencies in the standard aids to navigation published in this office may have been corrected before subsequent notice is issued.
5. Positions obtained from satellite navigation systems, such as GPS, are normally referred to the WGS-84 Datum. Such position may only be plotted on NAMRIA nautical charts that are also referred to the WGS-84 Datum. Mariners should take note that due to the age and quality of some of information, such satellite-derived positions may be more accurate than charted details.

Nautical Charts, Topographic Maps, Tide and Current Tables and related publications are available for sale at the following NAMRIA Map Sales Offices (MSO):

**METRO MANILA:**

**NAMRIA Main Office MSO**

Fort Andres Bonifacio, Taguig City  
Contact Nos. (02) 810-4831 to 34 local 240,  
(02) 810-5467, 0919-298990

**Manila MSO**

Hydrography Branch  
421 Barraca Street, San Nicolas, Manila  
Contact Nos. (02) 241-3494 to 96 local 117,  
(02) 245-9498, 0919-6259276

**DENR Central Office MSO**

Forest Management Bureau (FMB) Compound  
Visayas Avenue, Quezon City  
Contact Nos. (02) 925-1157, 0915-5433557

**REGION I:**

**San Fernando (La Union) MSO**

DENR Government Center  
Sevilla, San Fernando City  
Contact Nos. (072) 700-7957, (072) 242-6201,  
0927-9187175

**REGION II:**

**Cagayan MSO**

DENR – LEP, Building II  
Carig, Tuguegarao City  
Contact Nos. (072) 700-7957, (072) 242-6201,  
0999-4086917

**CORDILLERA ADMINISTRATIVE REGION:**

**Baguio City MSO**

Cottage I Forester Compound,  
PACDAL, Baguio City  
Contact Nos. (074) 442-5429, (074) 442-4531,  
0918-9203590

**REGION III:**

**Nueva Ecija MSO**

GIS Room, WMRC Building,  
Central Luzon State University Compound  
Maharlika Highway, Muñoz City  
Contact Nos. (044) 456-0690, 0917-9313827

**Pampanga MSO**

Diosdado Macapagal Government Center  
Maimpis, San Fernando City  
Contact Nos. (045) 963-4650, (045) 963-4646 or 49,  
0910-3725623

**REGION IV-A:**

**Southern Tagalog MSO**

Provincial Planning and Development Office  
Laurel Park, Capitol Site, Batangas City  
Contact Nos. (043) 723-3286, 0919-9750907

**REGION IV-B:**

**Puerto Princesa MSO**

DENR-PENRO Compound,  
Brgy. Santa Monica, Puerto Princesa City  
Contact Nos. (048) 433-5638, (048) 433-5639,  
0928-7545363

**REGION V:**

**Legazpi City MSO**

DENR-Ecosystems Research and Dev't Service,  
Kalikasan Park, Anahaw Vill., Sagpon, Legazpi City  
Contact Nos. (052) 481-1515, (052) 481-1542,  
(052) 480-9825, 0920-4378877

**REGION VI:**

**Iloilo City MSO**

DENR – Forestry Building,  
Parola, Fort San Pedro, Iloilo City  
Contact Nos. (033) 336-5480, (033) 336-1013,  
0919-8873862

**REGION VII:**

**Cebu City MSO**

Room 301, Osmeña Bldg. II, Osmeña Blvd, Cebu City  
Contact Nos. (032) 505-9945, 0932-6418592

**REGION VIII:**

**Tacloban City MSO**

DENR Compound, Sto. Niño Extension, Tacloban City  
Contact Nos. (053) 325-6223, (053) 321-3386,  
0921-3628489

**REGION IX:**

**Zamboanga City MSO**

DENR CENRO West  
General Vicente Alvarez St., Zone 4, Zamboanga City  
Contact Nos. (062) 991-2149, (062) 992-2484,  
0935-8609439

**Zamboanga del Sur MSO**

4<sup>th</sup> floor Pantaran Building, Rizal Avenue,  
Balingasan District, Pagadian City  
Contact Nos. (062) 215-4065, 0907-2777422

**REGION X:**

**Cagayan de Oro City MSO**

Day Care Center Building, DENR-Compound,  
Macabalan (Puntod), Cagayan de Oro City  
Contact Nos. (088) 856-9050, (088) 856-9591,  
0926-4148976

**REGION XI:**

**Davao City MSO**

FRCD Building, DENR-Compound  
Lanang, Davao City  
Contact Nos. (082) 234-4401, (082) 234-7441,  
0915-6127770

**REGION XII:**

**Koronadal City MSO**

DENR Region 12, Land Evaluation Party Office,  
Aurora Street, Koronadal City, South Cotabato  
Contact Nos. (083) 228-8476, 0908-5459367,  
0998-9840921

**REGION XII:**

**Butuan City MSO**

Day Care Center Building, DENR Compound,  
Ambago, Butuan City, Agusan del Norte  
Contact Nos. (085) 342-6124, (085) 341-3250,  
0948-6209442, 0926-6835521

# **List of Temporary and Preliminary Notices**

(in force as of 31 March 2018)

01(004)P/18 – SULU ARCHIPELAGO – Recommended Route

07(040)P/17 – MINDANAO, W. COAST, Moro Gulf – Recommended Route

02(014)P/17 – MINDANAO, N. COAST, Butuan Bay – Submarine Pipeline

## TABLE OF CONTENTS

Index of Charts Affected	1
Notices to Mariners	2
Temporary & Preliminary Notices	
List of Lights Corrections	8
Coast Pilot Corrections	
Navigational Warnings	13
Publication Notices	28

**I****INDEX OF CHARTS AFFECTED**

<b>Charts No.</b>	<b>Notices Nos.</b>		<b>Charts No.</b>	<b>Notices Nos.</b>
1523	03(007)18		4604	03(006)18
1535	03(006)18		4624	03(007)18
1546	03(010)18		4656	03(007)18
4212	03(009)18		4706	03(010)18
4213	03(009)18		4708	03(006)18
				03(010)18
4416	03(008)18			
	03(010)18		4718	03(010)18
4448	03(008)18			



## II NOTICES TO MARINERS

### \*03(006)18 – MINDANAO, N. COAST, off Sinacaban – Light

Chart 1535 1Ed 02/02/2012 [WGS-84 Datum] Last NM 08(050)17


MOVE Sinonoc Light  **Fl.4s** from: 08° 18.02' N., 123° 51.88' E.  
to: 08° 17.44' N., 123° 52.27' E.

Chart 4604 1 Ed 04/30/1956 Rev 01/07/1985 [Luzon Datum] Last NM 08(050)17

MOVE Sinonoc Light  **Fl.4s** from: 08° 18.10' N., 123° 51.80' E.  
to: 08° 17.52' N., 123° 52.19' E.

Chart 4708 2Ed 11/2010 [WGS-84 Datum] Last NM 01(003)18

MOVE Sinonoc Light  **Fl.4s** from: 08° 18.0' N., 123° 51.9' E.  
to: 08° 17.4' N., 123° 52.3' E.

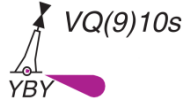
(PCG NM No. 023 of 2018; HD 054/18)

## II NOTICES TO MARINERS

### \*03(007)18 – MINDANAO, SE. COAST, Pakiputan Strait – Buoy

Chart 1523 1Ed 06/28/2017 [WGS-84 Datum]

INSERT west cardinal buoy



at: 07° 05.65' N., 125° 39.62' E.  
07° 06.07' N., 125° 39.63' E.  
07° 06.44' N., 125° 39.70' E.  
07° 06.78' N., 125° 39.90' E.  
07° 07.09' N., 125° 40.09' E.  
07° 07.48' N., 125° 40.38' E.  
07° 07.98' N., 125° 40.55' E.  
07° 08.55' N., 125° 40.63' E.  
07° 09.39' N., 125° 40.65' E.  
07° 09.67' N., 125° 40.63' E.  
07° 10.67' N., 125° 40.69' E.  
07° 11.17' N., 125° 40.82' E.  
07° 11.64' N., 125° 41.07' E.

east cardinal buoy



at: 07° 04.89' N., 125° 38.08' E.  
07° 05.20' N., 125° 38.59' E.  
07° 05.41' N., 125° 38.84' E.  
07° 06.04' N., 125° 39.17' E.  
07° 08.14' N., 125° 39.91' E.  
07° 11.12' N., 125° 39.46' E.  
07° 11.62' N., 125° 39.36' E.  
07° 12.12' N., 125° 39.24' E.

isolated danger buoy



at: 07° 09.07' N., 125° 40.66' E.

Continued to the next page

## II NOTICES TO MARINERS

Chart 4624 2Ed 12/02/1991 [Luzon Datum] Last NM 04(083)16

INSERT west cardinal buoy



at: 07° 05.73' N., 125° 39.53' E.  
07° 06.16' N., 125° 39.54' E.  
07° 06.52' N., 125° 39.61' E.  
07° 06.86' N., 125° 39.81' E.  
07° 07.17' N., 125° 40.00' E.  
07° 07.56' N., 125° 40.29' E.  
07° 08.06' N., 125° 40.46' E.  
07° 08.64' N., 125° 40.54' E.  
07° 09.47' N., 125° 40.56' E.  
07° 09.75' N., 125° 40.54' E.  
07° 10.76' N., 125° 40.60' E.  
07° 11.26' N., 125° 40.73' E.  
07° 11.72' N., 125° 40.98' E.

east cardinal buoy



at: 07° 04.97' N., 125° 37.99' E.  
07° 05.29' N., 125° 38.50' E.  
07° 05.50' N., 125° 38.75' E.  
07° 06.12' N., 125° 39.08' E.  
07° 08.22' N., 125° 39.82' E.  
07° 11.21' N., 125° 39.37' E.  
07° 11.70' N., 125° 39.27' E.  
07° 12.21' N., 125° 39.15' E.

isolated danger buoy



at: 07° 09.15' N., 125° 40.57' E.

Continued to the next page

## II NOTICES TO MARINERS

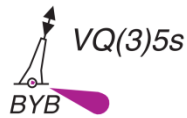
Chart 4656 1Ed 02/16/1933 Rev 09/08/1975 [Luzon Datum] Last NM 12(259)16

INSERT west cardinal buoy



at: 07° 05' 43.9"N., 125° 39' 31.6"E.  
 07° 06' 09.4"N., 125° 39' 32.1"E.  
 07° 06' 31.3"N., 125° 39' 36.5"E.  
 07° 06' 51.8"N., 125° 39' 48.8"E.  
 07° 07' 10.3"N., 125° 40' 00.1"E.  
 07° 07' 33.5"N., 125° 40' 17.4"E.  
 07° 08' 03.7"N., 125° 40' 27.7"E.  
 07° 08' 38.2"N., 125° 40' 32.7"E.  
 07° 09' 28.1"N., 125° 40' 33.9"E.

east cardinal buoy



at: 07° 04' 58.2"N., 125° 37' 59.4"E.  
 07° 05' 17.1"N., 125° 38' 29.9"E.  
 07° 05' 29.8"N., 125° 38' 45.2"E.  
 07° 06' 07.4"N., 125° 39' 04.6"E.  
 07° 08' 13.2"N., 125° 39' 49.3"E.

isolated danger buoy



at: 07° 09' 08.9"N., 125° 40' 34.4"E.

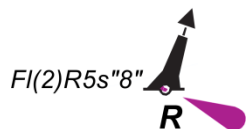
(PCG NM No. 056 of 2018; HD 048/18)

## II NOTICES TO MARINERS

### \*03(008)18 – PANAY, SE. COAST, Iloilo Strait – Buoy

Chart 4416 2Ed 12/07/1992 [Luzon Datum] Last NM 12(068)17

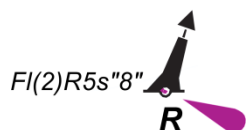
DELETE



at: 10° 45.66' N., 122° 38.20' E.

Chart 4448 2Ed 08/30/2016 [WGS-84 Datum] Last NM 12(068)17

DELETE



at: 10° 45.59' N., 122° 38.28' E.

(PCG NM No. 060 of 2018; HD 052/18)

### \*03(009)18 – LUZON, W. COAST, Subic Bay – Buoy

Chart 4212 1Ed 03/07/2005 [WGS-84 Datum] Last NM 06(036)17

DELETE



at: 14° 48.17' N., 120° 17.17' E.

Chart 4213 1Ed 03/2006 [WGS-84 Datum] Last NM 09(214)16

DELETE



at: 14° 48' 09.9"N., 120° 17' 10.1"E.

(SBMA; HD 058/18)

## II NOTICES TO MARINERS

### \*03(010)18 – NEGROS, W. COAST, Pandan Pt. – Light

Chart 1546 1Ed 02/02/2012 [WGS-84 Datum] Last NM 11(246)16

AMEND characteristics of Pulpandan Light from Fl(2)5s to Fl(2)R.5s at:  
10° 31.25' N., 122° 47.66' E.

Chart 4416 2Ed 12/07/1992 [Luzon Datum] Last NM 12(068)17

AMEND characteristics of Pulpandan Light from Fl(2)5s to Fl(2)R.5s at:  
10° 31.32' N., 122° 47.57' E.

Chart 4706 2Ed 12/2010 [WGS-84 Datum] Last NM 02(005)18

AMEND characteristics of Pulpandan Light from Fl(2)5s to Fl(2)R.5s at:  
10° 31.2' N., 122° 47.7' E.

Chart 4708 2Ed 11/2010 [WGS-84 Datum] Last NM 01(003)18

AMEND characteristics of Pulpandan Light from Fl(2)5s to Fl(2)R.5s at:  
10° 31.2' N., 122° 47.7' E.

Chart 4718 1Ed 10/16/1971 Rev 11/24/1975 [Luzon Datum] Last NM 12(070)17

AMEND characteristics of Pulpandan Light from Fl(2)5s to Fl(2)R.5s at:  
10° 31.3' N., 122° 47.6' E.

(PCG NM No. 067 of 2018; HD 059/18)

### III

## LIST OF LIGHTS CORRECTIONS

NUMBER (1)	NAME (2)	POSITION (3)	CHARACTERISTICS (4)	Elev(m) (5)	Range(NM) (6)	STRUCTURE (7)	REMARKS (8)
<b>REGION III – CENTRAL LUZON</b>							
<b>ZAMBALES</b>							
0716	<i>Nagcaban Point Lighted Buoy</i>					DELETED from the List of Lights	03/18
<b>NATIONAL CAPITAL REGION</b>							
0797	F2653.5	HPCG WHARF	14 34 57 N 120 58 18 E	FI W 10s			In WGS-84 Datum 03/18 *
*	*						*
<b>REGION V – BICOL REGION</b>							
<b>CAMARINES NORTE</b>							
0124	F2769	PARACALE	14 17 17 N 122 48 05 E	FI W 5s		GRP	03/18 *
<b>SORSOGON</b>							
0095	F2535	PILAR	12 53 25 N 123 39 42 E	FI(3)G 3s		GRP, 10	<b>TE 2018</b> 03/18 *
<b>REGION VI – WESTERN VISAYAS</b>							
<b>ILOILO</b>							
	Iloilo North Channel Buoy 8					DELETED from the List of Lights	03/18
<b>NEGROS OCCIDENTAL</b>							
0459	F2359	PULUPANDAN	10 31 15 N 122 47 40 E	FI(2)R 5s		GRP	In WGS-84 Datum 03/18 *
<b>REGION X – NORTHERN MINDANAO</b>							
<b>MISAMIS OCCIDENTAL</b>							
0501	F2275.5	SINONOC	08 17 26 N 123 52 16 E	FI W 4s			In WGS-84 Datum 03/18 <b>TE 2018</b> *
<b>REGION XI – DAVAO REGION</b>							
<b>DAVAO DEL SUR</b>							
0396	F2234.5	SASA	07 07 20 N 125 39 46 E	FI R 5s	11	Concrete	In WGS-84 Datum 03/18 <b>TE 2018</b> *
		D-ECM1	07 04 53 N 125 38 05 E	VQ(3)W 5s	6	Black with horizontal yellow band. Topmark: top cone pointing upward and bottom cone pointing downward.	East Cardinal Mark In WGS-84 Datum 03/18 *
*	*	*	*	*	*	*	*

Note: Asterisk “\*” indicates new information in the column above it.

### III

## LIST OF LIGHTS CORRECTIONS

NUMBER (1)	NAME (2)	POSITION (3)	CHARACTERISTICS (4)	Elev(m) (5)	Range(NM) (6)	STRUCTURE (7)	REMARKS (8)
<b>REGION XI – DAVAO REGION</b>							
<b>DAVAO DEL SUR</b>							
	D-ECM2	07 05 12 N 125 38 35 E	VQ(3)W 5s		6	Black with horizontal yellow band. Topmark: top cone pointing upward and bottom cone pointing downward.	East Cardinal Mark In WGS-84 Datum 03/18
	*	*	*		*	*	*
	D-ECM3	07 05 25 N 125 38 51 E	VQ(3)W 5s		6	Black with horizontal yellow band. Topmark: top cone pointing upward and bottom cone pointing downward.	East Cardinal Mark In WGS-84 Datum 03/18
	*	*	*		*	*	*
	D-ECM4	07 06 02 N 125 39 10 E	VQ(3)W 5s		6	Black with horizontal yellow band. Topmark: top cone pointing upward and bottom cone pointing downward.	East Cardinal Mark In WGS-84 Datum 03/18
	*	*	*		*	*	*
	D-WCM5	07 05 39 N 125 39 37 E	VQ(9)W 10s		6	Yellow with horizontal black band. Topmark: top cone pointing downward and bottom cone pointing upward.	West Cardinal Mark In WGS-84 Datum 03/18
	*	*	*		*	*	*
	D-WCM6	07 06 04 N 125 39 38 E	VQ(9)W 10s		6	Yellow with horizontal black band. Topmark: top cone pointing downward and bottom cone pointing upward.	West Cardinal Mark In WGS-84 Datum 03/18
	*	*	*		*	*	*

Note: Asterisk “ \* ” indicates new information in the column above it.



### III

## LIST OF LIGHTS CORRECTIONS

NUMBER (1)	NAME (2)	POSITION (3)	CHARACTERISTICS (4)	Elev(m) (5)	Range(NM) (6)	STRUCTURE (7)	REMARKS (8)
<b>REGION XI – DAVAO REGION</b>							
<b>DAVAO DEL SUR</b>							
	D-WCM7	07 06 26 N 125 39 42 E	VQ(9)W 10s		6	Yellow with horizontal black band. Topmark: top cone pointing downward and bottom cone pointing upward.	West Cardinal Mark In WGS-84 Datum 03/18
	*	*	*		*	*	*
	D-WCM8	07 06 47 N 125 39 54 E	VQ(9)W 10s		6	Yellow with horizontal black band. Topmark: top cone pointing downward and bottom cone pointing upward.	West Cardinal Mark In WGS-84 Datum 03/18
	*	*	*		*	*	*
	D-WCM9	07 07 05 N 125 40 06 E	VQ(9)W 10s		6	Yellow with horizontal black band. Topmark: top cone pointing downward and bottom cone pointing upward.	West Cardinal Mark In WGS-84 Datum 03/18
	*	*	*		*	*	*
	D-WCM10	07 07 29 N 125 40 23 E	VQ(9)W 10s		6	Yellow with horizontal black band. Topmark: top cone pointing downward and bottom cone pointing upward.	West Cardinal Mark In WGS-84 Datum 03/18
	*	*	*		*	*	*
	D-WCM11	07 07 59 N 125 40 33 E	VQ(9)W 10s		6	Yellow with horizontal black band. Topmark: top cone pointing downward and bottom cone pointing upward.	West Cardinal Mark In WGS-84 Datum 03/18
	*	*	*		*	*	*

Note: Asterisk “ \* ” indicates new information in the column above it.

### III

## LIST OF LIGHTS CORRECTIONS

NUMBER (1)	NAME (2)	POSITION (3)	CHARACTERISTICS (4)	Elev(m) (5)	Range(NM) (6)	STRUCTURE (7)	REMARKS (8)
<b>REGION XI – DAVAO REGION</b>							
<b>DAVAO DEL SUR</b>							
	D-ECM12	07 08 08 N 125 39 55 E	VQ(3)W 5s		6	Black with horizontal yellow band. Topmark: top cone pointing upward and bottom cone pointing downward.	East Cardinal Mark In WGS-84 Datum 03/18
	*	*	*		*	*	*
	D-WCM13	07 08 33 N 125 40 38 E	VQ(9)W 10s		6	Yellow with horizontal black band. Topmark: top cone pointing downward and bottom cone pointing upward.	West Cardinal Mark In WGS-84 Datum 03/18
	*	*	*		*	*	*
	D-DM14	07 09 04 N 125 40 40 E	L FI W 10s		6	Black with horizontal red band. Topmark: two black spheres.	Isolated Danger Mark In WGS-84 Datum 03/18
	*	*	*		*	*	*
	D-WCM15	07 09 23 N 125 40 39 E	VQ(9)W 10s		6	Yellow with horizontal black band. Topmark: top cone pointing downward and bottom cone pointing upward.	West Cardinal Mark In WGS-84 Datum 03/18
	*	*	*		*	*	*
	D-WCM16	07 09 40 N 125 40 38 E	VQ(9)W 10s		6	Yellow with horizontal black band. Topmark: top cone pointing downward and bottom cone pointing upward.	West Cardinal Mark In WGS-84 Datum 03/18
	*	*	*		*	*	*
	D-WCM17	07 10 40 N 125 40 42 E	VQ(9)W 10s		6	Yellow with horizontal black band. Topmark: top cone pointing downward and bottom cone pointing upward.	West Cardinal Mark In WGS-84 Datum 03/18
	*	*	*		*	*	*

Note: Asterisk “ \* ” indicates new information in the column above it.

### III

## LIST OF LIGHTS CORRECTIONS

NUMBER (1)	NAME (2)	POSITION (3)	CHARACTERISTICS (4)	Elev(m) (5)	Range(NM) (6)	STRUCTURE (7)	REMARKS (8)
<b>REGION XI – DAVAO REGION</b>							
<b>DAVAO DEL SUR</b>							
	D-WCM18	07 11 10 N 125 40 49 E	VQ(9)W 10s		6	Yellow with horizontal black band. Topmark: top cone pointing downward and bottom cone pointing upward.	West Cardinal Mark In WGS-84 Datum 03/18
	*	*	*		*	*	*
	D-WCM19	07 11 38 N 125 41 04 E	VQ(9)W 10s		6	Yellow with horizontal black band. Topmark: top cone pointing downward and bottom cone pointing upward.	West Cardinal Mark In WGS-84 Datum 03/18
	*	*	*		*	*	*
	D-ECM20	07 11 07 N 125 39 27 E	VQ(3)W 5s		6	Black with horizontal yellow band. Topmark: top cone pointing upward and bottom cone pointing downward.	East Cardinal Mark In WGS-84 Datum 03/18
	*	*	*		*	*	*
	D-ECM21	07 11 37 N 125 39 22 E	VQ(3)W 5s		6	Black with horizontal yellow band. Topmark: top cone pointing upward and bottom cone pointing downward.	East Cardinal Mark In WGS-84 Datum 03/18
	*	*	*		*	*	*
	D-ECM22	07 12 07 N 125 39 14 E	VQ(3)W 5s		6	Black with horizontal yellow band. Topmark: top cone pointing upward and bottom cone pointing downward.	East Cardinal Mark In WGS-84 Datum 03/18
	*	*	*		*	*	*

Note: Asterisk “ \* ” indicates new information in the column above it.

## **IV NAVIGATIONAL WARNINGS**

Date: 09 June 2017

Reference: PCG NTM 099-2017 (HD 102/17)

### MESSAGE

**NAVPHIL 065/17–CEBU, E. COAST, MANDAUE, CEBU–REPAIR/REHABILITATION**

**THE DEPARTMENT OF PUBLIC WORKS AND HIGHWAYS (DPWH) IS CURRENTLY CONDUCTING REPAIR/REHABILITATION OF PIER FOOTING NUMBER 7 AND PIER FOOTING NUMBER 8 OF OLD MANDAUE-MACTAN BRIDGE WHICH STARTED LAST 10 MAY 2017 AND IS ESTIMATED TO BE COMPLETED BY DECEMBER 2018. THE REPAIR ACTIVITIES WILL BE CONDUCTED AT THE FOLLOWING COORDINATES:**

<b>BRIDGE PIER FOOTING NO. 7</b>	<b>10° 19' 13"N., 123° 57' 19"E.</b>
<b>BRIDGE PIER FOOTING NO. 8</b>	<b>10° 19' 09"N., 123° 57' 21"E.</b>

**ALL SHIPS/WATERCRAFTS TRANSITING THE ABOVE MENTIONED AREAS ARE ADVISED TO TAKE THE NECESSARY PRECAUTIONARY MEASURES.**

## **IV NAVIGATIONAL WARNINGS**

Date: 10 October 2017

Reference: PCG NTM 204-2017 (HD 186/17)

### **MESSAGE**

---

**NAVPHIL 106/17 – MINDANAO, N. COAST, ILIGAN BAY – PIER CONSTRUCTION**

**BARGE HANG ZHUANG Q1, WILL CONSTRUCT A POWER PLANT'S PIER IN KAUSWAGAN, LANA DEL NORTE FROM 23 SEPTEMBER 2017 TO 22 SEPTEMBER 2018, IN THE VICINITY OF THE FOLLOWING COORDINATES:**

**08° 11' 23"N., 124° 06' 53"E.**

**ALL SHIPS/WATERCRAFTS TRANSITING ALONG THE VICINITY OF THE ABOVE MENTIONED AREA ARE ADVISED TO OBSERVE SAFE DISTANCE FROM THE VESSEL AND TAKE NECESSARY PRECAUTIONARY MEASURES AT ALL TIMES.**

## **IV**

# **NAVIGATIONAL WARNINGS**

Date: 12 January 2018

Reference: PCG NTM 007-2018 (HD 006/18)

### **MESSAGE**

---

**NAVPHIL 004/18 – CEBU, E. COAST, CEBU CITY – DREDGING ACTIVITIES**

**DREDGING ACTIVITIES WILL BE CONDUCTED ON 12 JANUARY 2018 TO 11 JUNE 2018 IN CEBU CHANNEL OR WITHIN THE AREA BOUNDED BY THE FOLLOWING COORDINATES:**

**POINT A 10° 15' 31.395"N., 123° 53' 25.616"E.**

**POINT B 10° 16' 17.787"N., 123° 53' 15.236"E.**

**POINT C 10° 15' 31.727"N., 123° 53' 29.743"E.**

**POINT D 10° 16' 16.771"N., 123° 53' 19.612"E.**

**ALL SHIPS/WATERCRAFTS TRANSITING THE ABOVE MENTIONED AREAS ARE ADVISED TO TAKE NOTE OF THE INFORMATION AND TAKE NECESSARY PRECAUTIONARY MEASURES AT ALL TIMES.**

## IV NAVIGATIONAL WARNINGS

Date: 09 February 2018

Reference: PCG NTM 021-2018 (HD 019/18)

### MESSAGE

---

#### NAVPHIL 016/18 – PHILIPPINE WATERS – SUBMARINE ROUTE SURVEY

EGS ASIA INC., WILL CONDUCT A SUBMARINE ROUTE STUDY SURVEY FOR THE ENHANCED RE-CONFIGURATION OF PLDT's DOMESTIC FIBER OPTIC NETWORK LOOP 4 AND 5 (ErdI45) SUBMARINE CABLE SYSTEM. THE SURVEY WILL BE UNDERTAKEN FROM 10 FEBRUARY 2018 TO 30 MAY 2018 UTILIZING SURVEY BOATS MY EGS SEAWORKER AND EGS MING JAI, IN THE AREAS BOUNDED BY THE FOLLOWING COORDINATES:

LOCATION	POINT	COORDINATES
Fabrica, Lobo, Batangas	1	13° 38.111' N., 121° 11.732' E.
	2	13° 38.354' N., 121° 11.582' E.
	3	13° 37.994' N., 121° 11.610' E.
	4	13° 38.249' N., 121° 11.482' E.
Argao, Marinduque	1	13° 28.482' N., 121° 49.825' E.
	2	13° 28.308' N., 121° 49.612' E.
	3	13° 28.922' N., 121° 49.373' E.
	4	13° 28.717' N., 121° 49.183' E.
Pinamalayan, Mindoro	1	13° 01.791' N., 121° 29.411' E.
	2	13° 02.060' N., 121° 29.582' E.
	3	13° 02.212' N., 121° 30.496' E.
	4	13° 01.925' N., 121° 30.444' E.
Laylay, Marinduque	1	13° 25.996' N., 121° 49.137' E.
	2	13° 26.240' N., 121° 49.007' E.
	3	13° 25.864' N., 121° 48.864' E.
	4	13° 26.141' N., 121° 48.809' E.
Pinamihagan, Carabao Is.	1	12° 02.516' N., 121° 57.580' E.
	2	12° 02.246' N., 121° 57.620' E.
	3	12° 02.255' N., 121° 57.849' E.
	4	12° 02.523' N., 121° 57.762' E.

*Continued to the next page*

## IV

### NAVIGATIONAL WARNINGS

Yapak, Boracay Is.	1	11° 59.824' N., 121° 55.086' E.
	2	11° 59.751' N., 121° 54.822' E.
	3	12° 00.096' N., 121° 55.023' E.
	4	12° 00.070' N., 121° 54.749' E.
Tambisaan, Boracay Is.	1	11° 56.858' N., 121° 56.936' E.
	2	11° 57.138' N., 121° 56.890' E.
	3	11° 56.823' N., 121° 57.135' E.
	4	11° 57.062' N., 121° 57.340' E.
Caticlan, Malay	1	11° 56.265' N., 121° 57.442' E.
	2	11° 56.342' N., 121° 57.132' E.
	3	11° 56.823' N., 121° 57.135' E.
	4	11° 57.062' N., 121° 57.340' E.
Pio V Corpus, Masbate	1	11° 52.993' N., 124° 03.069' E.
	2	11° 53.260' N., 124° 03.011' E.
	3	11° 53.416' N., 124° 03.441' E.
	4	11° 53.144' N., 124° 03.490' E.
Talipon, Daanbantayan	1	11° 16.756' N., 124° 01.694' E.
	2	11° 16.714' N., 124° 01.968' E.
	3	11° 18.609' N., 124° 01.750' E.
	4	11° 18.563' N., 124° 02.037' E.
Virac, Catanduanes	1	13° 32.107' N., 124° 09.978' E.
	2	13° 30.085' N., 124° 07.775' E.
	3	13° 28.441' N., 124° 14.763' E.
	4	13° 33.292' N., 124° 17.285' E.
	5	13° 35.640' N., 124° 15.885' E.
Catarman, Northern Samar	1	12° 30.640' N., 124° 40.383' E.
	2	12° 31.283' N., 124° 35.436' E.
	3	12° 32.902' N., 124° 40.883' E.
	4	12° 33.349' N., 124° 36.237' E.
Dumaguete, Negros Oriental	1	09° 17.351' N., 123° 18.415' E.
	2	09° 17.670' N., 123° 18.525' E.
	3	09° 17.453' N., 123° 18.701' E.
	4	09° 17.783' N., 123° 18.779' E.

*Continued to the next page*



## IV

### NAVIGATIONAL WARNINGS

Yapak, Boracay Is.	1	11° 59.824' N., 121° 55.086' E.
	2	11° 59.751' N., 121° 54.822' E.
	3	12° 00.096' N., 121° 55.023' E.
	4	12° 00.070' N., 121° 54.749' E.
Tambisaan, Boracay Is.	1	11° 56.858' N., 121° 56.936' E.
	2	11° 57.138' N., 121° 56.890' E.
	3	11° 56.823' N., 121° 57.135' E.
	4	11° 57.062' N., 121° 57.340' E.
Caticlan, Malay	1	11° 56.265' N., 121° 57.442' E.
	2	11° 56.342' N., 121° 57.132' E.
	3	11° 56.823' N., 121° 57.135' E.
	4	11° 57.062' N., 121° 57.340' E.
Pio V Corpus, Masbate	1	11° 52.993' N., 124° 03.069' E.
	2	11° 53.260' N., 124° 03.011' E.
	3	11° 53.416' N., 124° 03.441' E.
	4	11° 53.144' N., 124° 03.490' E.
Talipon, Daanbantayan	1	11° 16.756' N., 124° 01.694' E.
	2	11° 16.714' N., 124° 01.968' E.
	3	11° 18.609' N., 124° 01.750' E.
	4	11° 18.563' N., 124° 02.037' E.
Virac, Catanduanes	1	13° 32.107' N., 124° 09.978' E.
	2	13° 30.085' N., 124° 07.775' E.
	3	13° 28.441' N., 124° 14.763' E.
	4	13° 33.292' N., 124° 17.285' E.
	5	13° 35.640' N., 124° 15.885' E.
Catarman, Northern Samar	1	12° 30.640' N., 124° 40.383' E.
	2	12° 31.283' N., 124° 35.436' E.
	3	12° 32.902' N., 124° 40.883' E.
	4	12° 33.349' N., 124° 36.237' E.
Dumaguete, Negros Oriental	1	09° 17.351' N., 123° 18.415' E.
	2	09° 17.670' N., 123° 18.525' E.
	3	09° 17.453' N., 123° 18.701' E.
	4	09° 17.783' N., 123° 18.779' E.

*Continued to the next page*

## IV

### NAVIGATIONAL WARNINGS

Siquijor Island	1	09° 12.910' N., 123° 29.671' E.
	2	09° 13.108' N., 123° 29.709' E.
	3	09° 12.911' N., 123° 30.443' E.
	4	09° 13.138' N., 123° 30.377' E.
Mauban, Quezon	1	14° 11.123' N., 121° 43.939' E.
	2	14° 10.839' N., 121° 43.954' E.
	3	14° 10.957' N., 121° 44.930' E.
	4	14° 10.681' N., 121° 44.885' E.
Daet, Camarines Norte	1	14° 08.640' N., 122° 58.860' E.
	2	14° 08.951' N., 122° 59.880' E.
	3	14° 06.573' N., 123° 02.674' E.
	4	14° 07.605' N., 123° 03.189' E.
Sabang, San Jose, Camarines Sur	1	13° 43.219' N., 123° 34.761' E.
	2	13° 43.013' N., 123° 34.521' E.
	3	13° 43.041' N., 123° 35.257' E.
	4	13° 42.878' N., 123° 34.953' E.
Mandaon, Masbate	1	12° 13.268' N., 123° 17.071' E.
	2	12° 13.509' N., 123° 16.951' E.
	3	12° 12.315' N., 123° 13.339' E.
	4	12° 12.037' N., 123° 13.380' E.
Cajidiocan, Sibuyan Island	1	12° 22.436' N., 122° 41.199' E.
	2	12° 22.197' N., 122° 41.340' E.
	3	12° 22.493' N., 122° 41.427' E.
	4	12° 22.240' N., 122° 41.484' E.
Loay, Bohol	1	09° 36.899' N., 123° 56.129' E.
	2	09° 36.989' N., 123° 55.872' E.
	3	09° 36.819' N., 123° 56.130' E.
	4	09° 36.895' N., 123° 55.857' E.
Alcantara, Tablas Island	1	12° 15.896' N., 122° 03.518' E.
	2	12° 14.772' N., 122° 03.354' E.
	3	12° 14.667' N., 122° 03.550' E.
	4	12° 15.637' N., 122° 03.883' E.

*Continued to the next page*

## IV

### NAVIGATIONAL WARNINGS

Odiongan, Tablas Island	1	12° 24.373' N., 121° 59.101' E.
	2	12° 24.704' N., 121° 58.857' E.
	3	12° 20.161' N., 121° 56.332' E.
	4	12° 20.137' N., 121° 56.176' E.
Calatrava, Tablas Island	1	12° 30.977' N., 122° 00.631' E.
	2	12° 30.878' N., 122° 00.269' E.
	3	12° 33.961' N., 122° 08.012' E.
	4	12° 33.761' N., 122° 08.218' E.
Buena Vista, Marinduque	1	13° 16.537' N., 121° 53.060' E.
	2	13° 15.256' N., 121° 52.057' E.
	3	13° 14.254' N., 121° 57.469' E.
	4	13° 13.430' N., 121° 56.429' E.
Tinambac, Camarines Sur (San Miguel Bay)	1	13° 47.516' N., 123° 19.039' E.
	2	13° 51.048' N., 123° 10.273' E.
	3	14° 01.731' N., 123° 06.829' E.
	4	14° 01.511' N., 123° 13.827' E.

ALL SHIPS/WATERCRAFTS TRANSITING THE VICINITY OF THE ABOVE MENTIONED AREAS ARE ADVISED TO TAKE NOTE OF THE INFORMATION AND TAKE NECESSARY PRECAUTIONARY MEASURES AT ALL TIMES.

## **IV**

# **NAVIGATIONAL WARNINGS**

Date: 01 March 2018

Reference: PCG NTM 045-2018 (HD 040/18)

### **MESSAGE**

---

#### **NAVPHIL 026/18 – LUZON, W. COAST, PASIG RIVER – BOREHOLES**

- A. DRILLING OF FOUR (4) BOREHOLES AT ESTRELLA-PANTALEON BRIDGE SITE ON PASIG RIVER FROM 27 FEBRUARY 2018 TO 10 MARCH 2018 WITHIN THE AREA BOUNDED BY THE FOLLOWING COORDINATES:**

**14° 34' 01.52"N., 121° 02' 15.14"E.**

**14° 34' 01.60"N., 121° 02' 15.56"E.**

**14° 34' 03.70"N., 121° 02' 15.10"E.**

**14° 34' 03.61"N., 121° 02' 14.67"E.**

- B. DRILLING OF TWENTY (20) BOREHOLES AT THE VIADUCT STRUCTURE SITE THAT WILL BE CONNECTED TO BINONDO-INTRAMUROS BRIDGE ON BINONDO ESTUARY FROM 11 MARCH 2018 TO 10 APRIL 2018.**

**ALL SHIPS/WATERCRAFTS TRANSITING THE ABOVE MENTIONED AREA ARE ADVISED TO TAKE NOTE OF THE INFORMATION AND TAKE NECESSARY PRECAUTIONARY MEASURES AT ALL TIMES.**

# IV

## NAVIGATIONAL WARNINGS

Date: 06 March 2018

Reference: PCG NTM 049-2018 (HD 043/18)

### MESSAGE

---

#### NAVPHIL 029/18 – PHILIPPINE WATERS – SUBMARINE ROUTE SURVEY

EGS ASIA INC., WILL ADD MORE LOCATIONS AND ADDITIONAL INSHORE SURVEY BOATS TO BE USED, MBCA CAPTAIN DONGDONG BERDIN AND MB HAMMITY. THE SURVEY WILL BE UNDERTAKEN FROM 10 FEBRUARY 2018 TO 30 MAY 2018 UTILIZING SURVEY BOATS MY EGS SEAWORKER AND EGS MING JAI AND LOCALLY CHARTERED BOAT, IN THE AREAS BOUNDED BY THE FOLLOWING COORDINATES:

LOCATION	POINT	COORDINATES
Calatrava, Tablas	1	12° 38.111' N., 122° 07.808' E.
	2	12° 37.756' N., 122° 08.865' E.
	3	12° 35.545' N., 122° 08.012' E.
	4	12° 35.732' N., 122° 09.245' E.
Alcantara, Tablas	1	12° 17.289' N., 122° 04.271' E.
	2	12° 17.290' N., 122° 06.387' E.
	3	12° 13.054' N., 122° 02.627' E.
	4	12° 12.999' N., 122° 04.755' E.
Odiongana, Tablas	1	12° 23.641' N., 121° 56.547' E.
	2	12° 24.651' N., 121° 55.860' E.
	3	12° 26.189' N., 121° 59.864' E.
	4	12° 26.666' N., 121° 59.050' E.
Romblon, Romblon	1	12° 33.684' N., 122° 14.967' E.
	2	12° 33.545' N., 122° 14.404' E.
	3	12° 34.294' N., 122° 14.126' E.
	4	12° 35.016' N., 122° 14.379' E.
	5	12° 35.236' N., 122° 14.850' E.

ALL SHIPS/WATERCRAFTS TRANSITING THE ABOVE MENTIONED AREA ARE ADVISED TO TAKE NOTE OF THE INFORMATION AND TAKE NECESSARY PRECAUTIONARY MEASURES AT ALL TIMES.

## **IV**

# **NAVIGATIONAL WARNINGS**

Date: 07 March 2018

Reference: PCG NTM 052-2018 (HD 045/18)

### **MESSAGE**

---

#### **NAVPHIL 031/18 – LUZON, W. COAST, MANILA BAY – DRILLING WORKS**

**THE GEOTECHNICS PHILIPPINES INC., WILL CONDUCT GEOTECHNICAL INVESTIGATION AND DRILLING WORKS FOR THE PROPOSED SANGLEY INTERNATIONAL AIRPORT IN CAVITE CITY FROM 05 MARCH 2018 TO 31 MAY 2018 WITHIN THE AREA BOUNDED BY THE FOLLOWING COORDINATES:**

**14° 26' 56.580"N., 120° 52' 35.868"E.  
14° 28' 07.680"N., 120° 51' 33.048"E.  
14° 28' 25.356"N., 120° 51' 54.864"E.  
14° 29' 30.228"N., 120° 50' 58.920"E.  
14° 31' 45.372"N., 120° 53' 44.052"E.  
14° 29' 41.856"N., 120° 55' 30.864"E.  
14° 28' 54.768"N., 120° 55' 12.720"E.**

**ALL SHIPS/WATERCRAFTS TRANSITING THE ABOVE MENTIONED AREA ARE ADVISED TO TAKE NOTE OF THE INFORMATION AND TAKE NECESSARY PRECAUTIONARY MEASURES AT ALL TIMES.**

## **IV**

# **NAVIGATIONAL WARNINGS**

Date: 09 March 2018

Reference: Letter from DMG (HD 047/18)

### **MESSAGE**

---

#### **NAVPHIL 032/18 – LUZON N. COAST, LUZON STRAIT – CABLE ROUTE SURVEY**

**FUGRO SINGAPORE MARINE PTE LTD., UTILIZING MV FUGRO SUPPORTER WILL CONDUCT A CABLE ROUTE SURVEY IN LUZON STRAIT FROM 08 MARCH 2018 TO 07 APRIL 2018 ALONG THE LINE DEFINED BY THE FOLLOWING POSITIONS:**

<b>POINT</b>	<b>COORDINATES</b>
1	18° 20' 00"N., 120° 10' 00"E.
2	18° 27' 00"N., 120° 00' 00"E.
3	18° 55' 00"N., 120° 00' 00"E.
4	19° 25' 00"N., 120° 15' 00"E.
5	19° 45' 00"N., 120° 40' 00"E.
6	19° 55' 00"N., 121° 15' 00"E.
7	20° 00' 00"N., 121° 53' 00"E.
8	20° 15' 00"N., 122° 25' 00"E.
9	20° 30' 00"N., 122° 45' 00"E.

**ALL SHIPS/WATERCRAFTS TRANSITING THE VICINITY OF THE ABOVE MENTIONED AREAS ARE ADVISED TO TAKE NOTE OF THE INFORMATION AND TAKE NECESSARY PRECAUTIONARY MEASURES AT ALL TIMES.**

## **IV**

# **NAVIGATIONAL WARNINGS**

Date: 13 March 2018

Reference: Letter of Blue Horizon Shipping (HD 049/18)

### **MESSAGE**

---

#### **NAVPIL 033/18 – LUZON, W. COAST, MANILA BAY – DREDGING**

**BLUE HORIZON SHIPPING & LOGISTICS SERVICES INC., UTILIZING DREDGER BARGE YUE GUANGZHOU GONG 0233, IS CONDUCTING A DREDGING WORK FROM 10 MARCH 2018 TO 09 APRIL 2018 AT CAVITE GATEWAY TERMINAL (CGT) IN TANZA, CAVITE AT THE FOLLOWING COORDINATES:**

**14° 21' 52" N., 120° 46' 52" E.**

**ALL SHIPS/WATERCRAFTS TRANSITING THE ABOVE MENTIONED AREAS ARE ADVISED TO TAKE NOTE OF THE INFORMATION AND TAKE NECESSARY PRECAUTIONARY MEASURES AT ALL TIMES.**



# IV

## NAVIGATIONAL WARNINGS

Date: 14 March 2018

Reference: PCG NTM 056-2018 (HD 050/18)

### MESSAGE

---

#### NAVPHIL 034/18 – CEBU E. COAST, CEBU STRAIT – BATHYMETRIC SURVEY

EGS ASIA INC., UTILIZING 2 EDS SURVEY DINGHY AND EGS SEAWORKER, WILL CONDUCT A BATHYMETRIC SURVEY FOR THE PROPOSED CORDOVA CEBU RECLAMATION PROJECT FROM 19 MARCH 2018 TO 30 MAY 2018 WITHIN THE AREA BOUNDED BY THE FOLLOWING COORDINATES:

POINT 1	10° 20.820'N.	123° 59.217'E.
POINT 2	10° 14.037'N.	123° 50.039'E.
POINT 3	10° 11.139'N.	123° 53.671'E.
POINT 4	10° 11.333'N.	123° 58.579'E.
POINT 5	10° 17.591'N.	124° 04.178'E.
POINT 6	10° 20.045'N.	124° 02.722'E.
POINT 7	10° 14.514'N.	123° 56.874'E.
POINT 8	10° 15.082'N.	123° 55.922'E.
POINT 9	10° 16.047'N.	123° 56.213'E.
POINT 10	10° 16.714'N.	123° 55.512'E.
POINT 11	10° 17.535'N.	123° 56.046'E.
POINT 12	10° 18.475'N.	123° 56.379'E.
POINT 13	10° 20.432'N.	123° 59.839'E.

ALL SHIPS/WATERCRAFTS TRANSITING THE ABOVE MENTIONED AREAS ARE ADVISED TO TAKE NOTE OF THE INFORMATION AND TAKE NECESSARY PRECAUTIONARY MEASURES AT ALL TIMES.

## **IV**

# **NAVIGATIONAL WARNINGS**

Date: 23 March 2018

Reference: PCG NTM 062-2018 (HD 055/18)

### **MESSAGE**

---

**NAVPHIL 036/18 – LUZON, W. COAST, PASIG RIVER – CONSTRUCTION WORKS**

**DUMDUMA CONTRUCTION AND TRADING CORP. IS CONSTRUCTING THE SAN JUAN RIVER VIADUCT FROM 05 MARCH 2018 TO 31 DECEMBER 2019 WITHIN THE VICINITY OF THE FOLLOWING COORDINATES:**

**14° 35' 26.63"N., 121° 00' 49.67"E.**

**14° 35' 23.39"N., 121° 00' 50.40"E.**

**14° 35' 23.15"N., 121° 00' 51.12"E.**

**ALL SHIPS/WATERCRAFTS TRANSITING THE ABOVE MENTIONED AREA ARE ADVISED TO TAKE NOTE OF THE INFORMATION AND TAKE NECESSARY PRECAUTIONARY MEASURES AT ALL TIMES.**

## **V**

### **PUBLICATION NOTICES**

**1. Correction to Philippine Notices to Mariners**

- a. Delete the text “Chart No.4723 – – Kalayaan Island Group” in Notice No. 04(086)11 in the April 2011 edition of the Philippine Notices to Mariners. Chart 4723’s latest edition is the 1st Edition, February 2010.

***Intentionally left as blank***

## REQUEST FOR CORRECTIVE INFORMATION

Mariners are requested to notify the **Hydrography Branch, NAMRIA** of any changes or discrepancies found on Charts published by this office especially if this affect navigational safety in Philippine Waters. Reports may be sent by facsimile (FAX No. (632) 242 20 90) or by speed mail to:

NATIONAL MAPPING AND RESOURCE INFORMATION AUTHORITY  
Hydrography Branch  
421 Barraca Street, San Nicolas  
1010 Manila, Philippines  
Attention: Maritime Affairs Division

Reports may also be sent by electronic mail (e-mail) to:

[maritime.affairs@namria.gov.ph](mailto:maritime.affairs@namria.gov.ph)

*(Please send the information in format similar to that found at the back cover of this publication)*

# REPORT OF SIGHTING/DISCOVERY

General locality \_\_\_\_\_

Date \_\_\_\_\_ Time \_\_\_\_\_

Approximate Position: Latitude. \_\_\_\_\_ N.,

Longitude. \_\_\_\_\_ E.

Reference datum: \_\_\_\_\_

Position Determined by (Method/Instrument used):

\_\_\_\_\_

Nature/description of MSI (*Floating hazard, unlit light station, uncharted shoals, adrift vessels etc.*)

\_\_\_\_\_

\_\_\_\_\_

\_\_\_\_\_

Weather/sea condition in the locality \_\_\_\_\_

MSI Reported by:

\_\_\_\_\_

\_\_\_\_\_

Master or Navigator

Vessels/Country Registry

Enroute to: \_\_\_\_\_

To: The Director  
Hydrography Branch  
421 Barraca Street, San Nicolas  
1010 Manila, PHILIPPINES  
Fax No. (632) 242-20-90  
E-mail: icsu\_hd@namria.gov.ph