



Republic of the Philippines
Department of Environment and Natural Resources
NATIONAL MAPPING AND RESOURCE INFORMATION AUTHORITY
www.namria.gov.ph

Date: 13 June 2019

Reference: PCG NTM 152-2019 &
NAVAREA XI 0324/19
(HD 146/19)

Subject : NAVPHIL.INFORMATION

No. of Pages: 1

MESSAGE


NAVPHIL 066/19 – LUZON NORTHERN PART – BASHI CHANNEL – CABLE REPAIR

BENLINE AGENCIES PHILIPPINES INC., UTILIZING “CS LODBROG” IS CONDUCTING SUBMARINE CABLE REPAIR IN BASHI CHANNEL STARTING 11 JUNE 2019 WITH A DURATION OF TWENTY (20) DAYS WITHIN THE AREA BOUNDED BY THE FOLLOWING COORDINATES:

Fault Position 21° 19.0299’N., 121° 52.6219’E.



POINT A	21° 08.7’N., 121° 33.8’E.
POINT B	21° 13.5’N., 121° 36.9’E.
POINT C	21° 21.6’N., 121° 47.3’E.
POINT D	21° 28.2’N., 122° 08.5’E.
POINT E	21° 20.6’N., 122° 11.3’E.
POINT F	21° 14.4’N., 121° 51.5’E.
POINT G	21° 08.0’N., 121° 43.4’E.
POINT H	21° 04.6’N., 121° 41.2’E.

ALL SHIPS/WATERCRAFTS TRANSITING THE VICINITY OF THE ABOVE MENTIONED AREAS ARE ADVISED TO TAKE NOTE OF THE INFORMATION AND TAKE NECESSARY PRECAUTIONARY MEASURES AT ALL TIMES.


Commodore JACINTO M CABLAYAN
/ Director, Hydrography Branch

Please advise by phone/fax if any part of this message is not received

NAMRIA OFFICES:

 Lawton Avenue, Fort Bonifacio, 1634 Taguig City, PH ☎ (632) 810-4831 to 41
 40211 Barracoe St., San Nicolas, 100100 Manila, PH ☎ (632) 2411-3484 to 938



ISO 9001:2015
CERTIFIED FOR MAPPING
AND GEOSPATIAL
INFORMATION MANAGEMENT



**INVESTORS
IN PEOPLE**

Accredited
Until 2020