



Republic of the Philippines  
Department of Environment and Natural Resources  
**NATIONAL MAPPING AND RESOURCE INFORMATION AUTHORITY**  
www.namria.gov.ph

Date: 20 May 2019

Reference: ABS-CBN News  
(HD 13 0/19)

Subject : NAVPHIL.INFORMATION

No. of Pages: 1


## MESSAGE

### NAVPHIL 056/19 – MINDORO S Coast, MINDORO STRAIT – MISSING PLANE

PHILIPPINE AIR FORCE (PAF), PHILIPPINE NAVY (PN), PHILIPPINE COAST GUARD (PCG) AND KING AIR PRIVATE JET HAVE LAUNCHED SEARCH PARTIES FOR A TRAINING AIRCRAFT WITH TWO (2) PILOTS HAS BEEN REPORTED MISSING AFTER TAKING OFF AT SAN JOSE AIRPORT, OCCIDENTAL MINDORO FRIDAY MORNING.



THE AIRCRAFT WAS LAST TRACED 16 NAUTICAL MILES SOUTH OF SAN JOSE TOWN.

ALL SHIPS/WATERCRAFTS TRANSITING THE VICINITY OF THE ABOVE MENTIONED AREA ARE ADVISED TO TAKE NOTE OF THE INFORMATION AND TAKE NECESSARY PRECAUTIONARY MEASURES.

*for*   
**Commodore JACINTO M CABLAYAN**  
Director

*Please advise by phone/fax if any part of this message is not received*

#### NAMRIA OFFICES:

 Lawton Avenue, Fort Bonifacio, 1634 Taguig City, PH ☎ (632) 810-4831 to 41  
 421 Barraca St., San Nicolas, 1010 Manila, PH ☎ (632) 241-3494 to 98



ISO 9001:2015  
CERTIFIED FOR MAPPING  
AND GEOSPATIAL  
INFORMATION MANAGEMENT



**INVESTORS  
IN PEOPLE** | Accredited  
Until 2020