



Date: 07 May 2019

Reference: PCG NTM 114-2019
(HD 112/19)

Subject : NAVPHIL.INFORMATION

No. of Pages: 1

MESSAGE

NAVPHIL 047/19 –LUZON, W. COAST, LUZON SEA – GUNNERY

THE PHILIPPINE NAVY (PN) WILL CONDUCT TEST FIRING OF THEIR NAVAL GUNS ON DATES AND PLACES AS INDICATED:

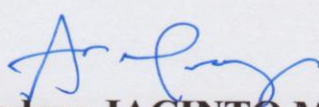
- A. BRP EMILIO JACINTO (PS35) AT VICINITY 15.6 NAUTICAL MILES SOUTHWEST OFF GUAY POINT, MARIVELES, BATAAN ON 08 TO 15 MAY 2019 IN THE AREA BOUNDED BY THE FOLLOWING COORDINATES:**

POINT A: 14° 21.00'N., 120° 09.20'E.
POINT B: 14° 21.00'N., 119° 59.00'E.
POINT C: 14° 11.00'N., 119° 59.00'E.
POINT D: 14° 11.00'N., 120° 09.20'E.

- B. BRP APOLINARIO MABINI (PS36) AT VICINITY 15.6 NAUTICAL MILES SOUTHWEST OFF GUAY POINT, MARIVELES, BATAAN ON 16 TO 17 MAY 2019 IN THE AREA BOUNDED BY THE FOLLOWING COORDINATES:**



POINT A: 14° 21.00'N., 120° 09.20'E.
POINT B: 14° 21.00'N., 119° 59.00'E.
POINT C: 14° 11.00'N., 119° 59.00'E.
POINT D: 14° 11.00'N., 120° 09.20'E.

ALL SHIPS/WATERCRAFTS TRANSITING THE VICINITY OF THE ABOVE MENTIONED AREA ARE ADVISED TO TAKE NOTE OF THE INFORMATION AND TAKE NECESSARY PRECAUTIONARY MEASURES AT ALL TIMES.


Commodore JACINTO M CABLAYAN
Director, Hydrography Branch

Please advise by phone/fax if any part of this message is not received

NAMRIA OFFICES:

 Lawton Avenue, Fort Bonifacio, 1634 Taguig City, PH ☎ (632) 810-4831 to 41
 421 Barraca St., San Nicolas, 1010 Manila, PH ☎ (632) 241-3494 to 98



ISO 9001:2015
CERTIFIED FOR MAPPING
AND GEOSPATIAL
INFORMATION MANAGEMENT



**INVESTORS
IN PEOPLE** | Accredited
Umoil 2020