



Republic of the Philippines
Department of Environment and Natural Resources
NATIONAL MAPPING AND RESOURCE INFORMATION AUTHORITY
www.namria.gov.ph

Date: 16 April 2019

Reference: PCG NTM 096-2019
(HD 094/19)

Subject : NAVPHIL.INFORMATION

No. of Pages: 1


MESSAGE

NAVPHIL 041/19 – LUZON, W. COAST, LUZON SEA-GUNNERY

THE PHILIPPINE NAVY VESSEL PS35 WILL CONDUCT TEST FIRING OF THEIR NAVAL GUNS ON 26 AND 29 APRIL 2019 AT VICINITY 15.6 NAUTICAL MILES SOUTHWEST OFF GUAY POINT, MARIVELES, BATAAN IN THE AREA BOUNDED BY THE FOLLOWING COORDINATES:





**POINT A: 14° 21.00'N., 120° 09.20'E.
POINT B: 14° 21.00'N., 119° 59.00'E.
POINT C: 14° 11.00'N., 119° 59.00'E.
POINT D: 14° 11.00'N., 120° 09.00'E.**

ALL SHIPS/WATERCRAFTS TRANSITING THE VICINITY OF THE ABOVE MENTIONED AREA ARE ADVISED TO TAKE NOTE OF THE INFORMATION AND TAKE NECESSARY PRECAUTIONARY MEASURES AT ALL TIMES.


Commodore JACINTO M CABLAYAN
Director, Hydrography Branch

Please advise by phone/fax if any part of this message is not received

NAMRIA OFFICES:

 Lawton Avenue, Fort Bonifacio, 1634 Taguig City, PH  (632) 810-4831 to 41
 421 Barraca St., San Nicolas, 1010 Manila, PH  (632) 241-3494 to 98



ISO 9001:2015
CERTIFIED FOR MAPPING
AND GEOSPATIAL
INFORMATION MANAGEMENT



**INVESTORS
IN PEOPLE**

**Accredited
Until 2020**